

Disclaimer
 These Maps are supplied under the following conditions:-
 Mapping details are supplied from information contained in Unitywater's records which may have been furnished to Unitywater by other persons. Unitywater gives no warranty or guarantee of any kind, expressed, implied, or statutory, to the correctness or accuracy of the map details or the degree of compliance with any standards in this matter.
 Persons making decisions with financial or legal implications must not rely upon the map details shown, for the purpose of determining whether any particular facts or circumstances exist and Unitywater (and its officers and agents) expressly disclaim responsibility for any loss or damage suffered as a result of placing reliance upon this information.

- Legend**
- DCDB
 - Emergency Storages & Overflow Structures
 - M&E Network
 - PS Pump Stations & Valve Pits
 - STP Sewage Treatment Plant Upgrades
 - Rising Mains
 - Pipelines (large >300mm)
 - Pipelines (small)
 - Other

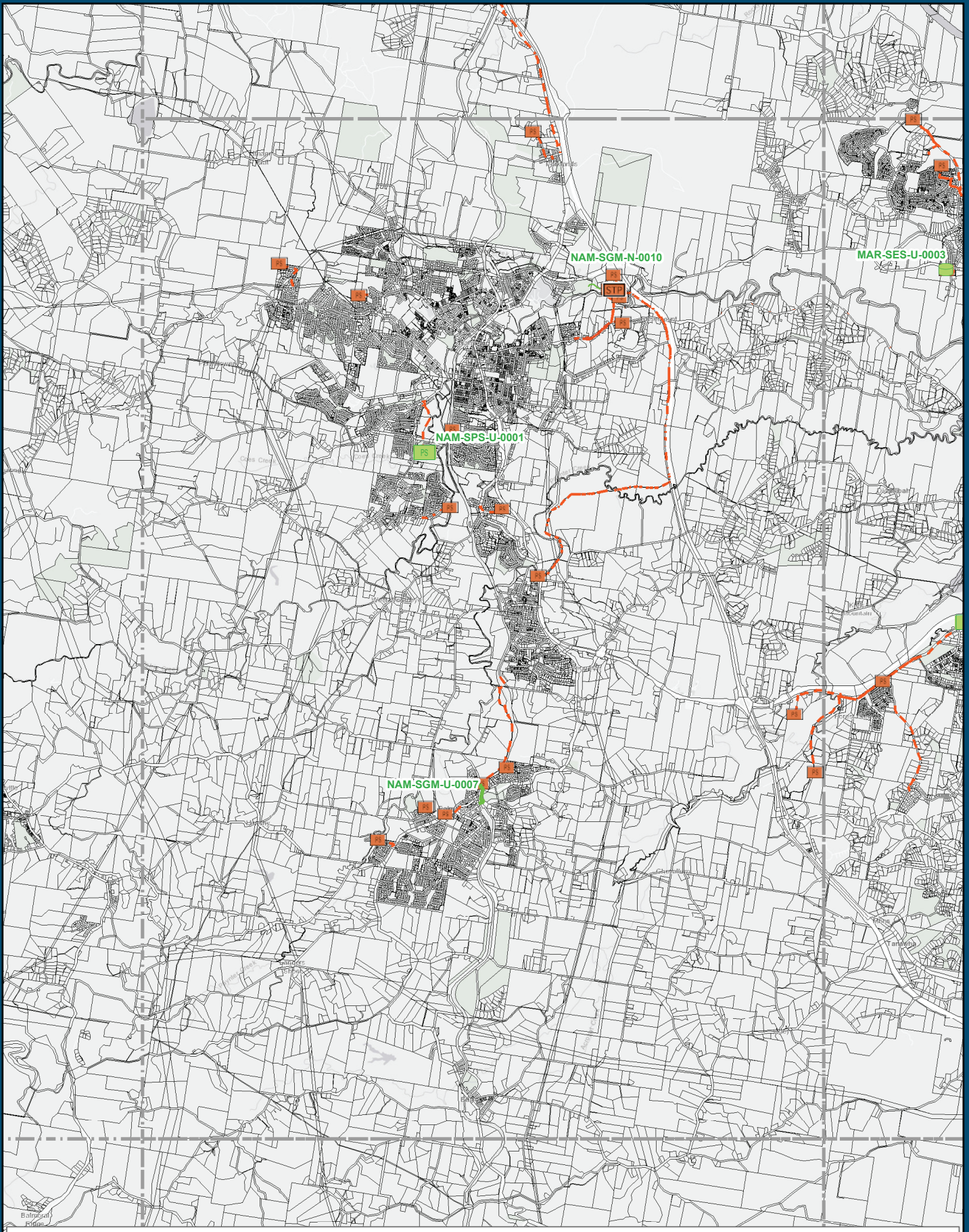
Sewerage Schedule of Works Map 6

Date: 4/04/2019

0 1 2
 Kilometers

1:50,000 (A3)

Unitywater
 Geospatial Information Systems
 Ground Floor, 33 King St
 Caboolture QLD 4510
 Inquiries: 1300 0 Unity (1300 086 489)
 Email: gis@unitywater.com



Disclaimer
 These Maps are supplied under the following conditions:-
 Mapping details are supplied from information contained in Unitywater's records which may have been furnished to Unitywater by other persons. Unitywater gives no warranty or guarantee of any kind, expressed, implied, or statutory, to the correctness or accuracy of the map details or the degree of compliance with any standards in this matter. Persons making decisions with financial or legal implications must not rely upon the map details shown. For the purpose of determining whether any particular facts or circumstances exist and Unitywater (and its officers and agents) expressly disclaim responsibility for any loss or damage suffered as a result of placing reliance upon this information.

- Legend**
- DCDB
 - Emergency Storages & Overflow Structures
 - M&E Network
 - Pump Stations & Valve Pits
 - Sewage Treatment Plant Upgrades
 - Rising Mains
 - Pipelines (large >300mm)
 - Pipelines (small)
 - Other

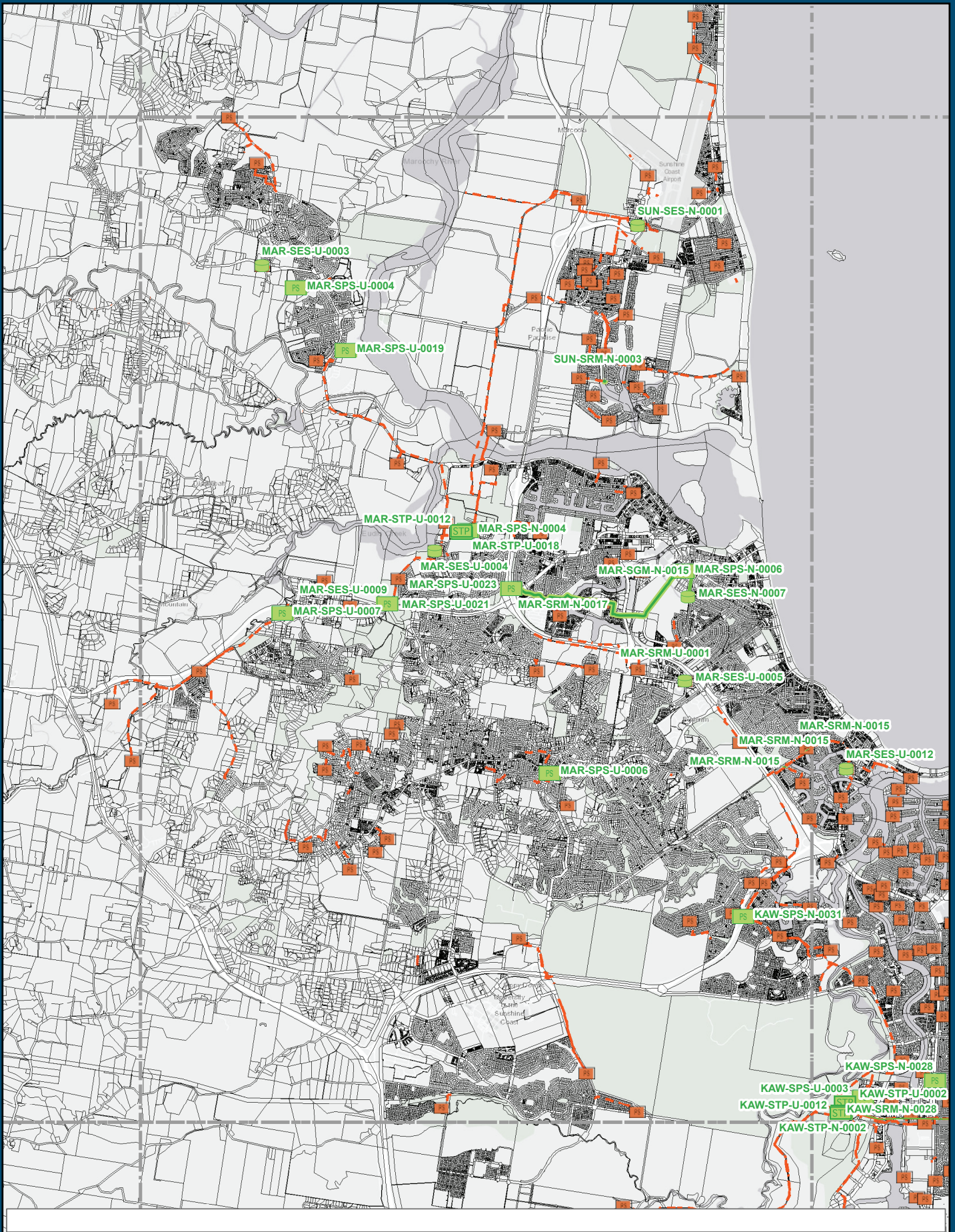
Sewerage Schedule of Works Map 7

0 1 2
Kilometers

1:50,000 (A3)

Date: 4/04/2019

Geospatial Information Systems
 Ground Floor, 33 King St
 Caboolture QLD 4510
 Inquiries: 1300 Q Unity (1500 086 489)
 Email: gis@unitywater.com



Disclaimer
 These Maps are supplied under the following conditions:-
 Mapping details are supplied from information contained in Unitywater's records which may have been furnished to Unitywater by other persons. Unitywater gives no warranty or guarantee of any kind, expressed, implied, or statutory, to the correctness or accuracy of the map details or the degree of compliance with any standards in this matter.
 Persons making decisions with financial or legal implications must not rely upon the map details shown. For the purpose of determining whether any particular facts or circumstances exist and Unitywater (and its officers and agents) expressly disclaim responsibility for any loss or damage suffered as a result of placing reliance upon this information.

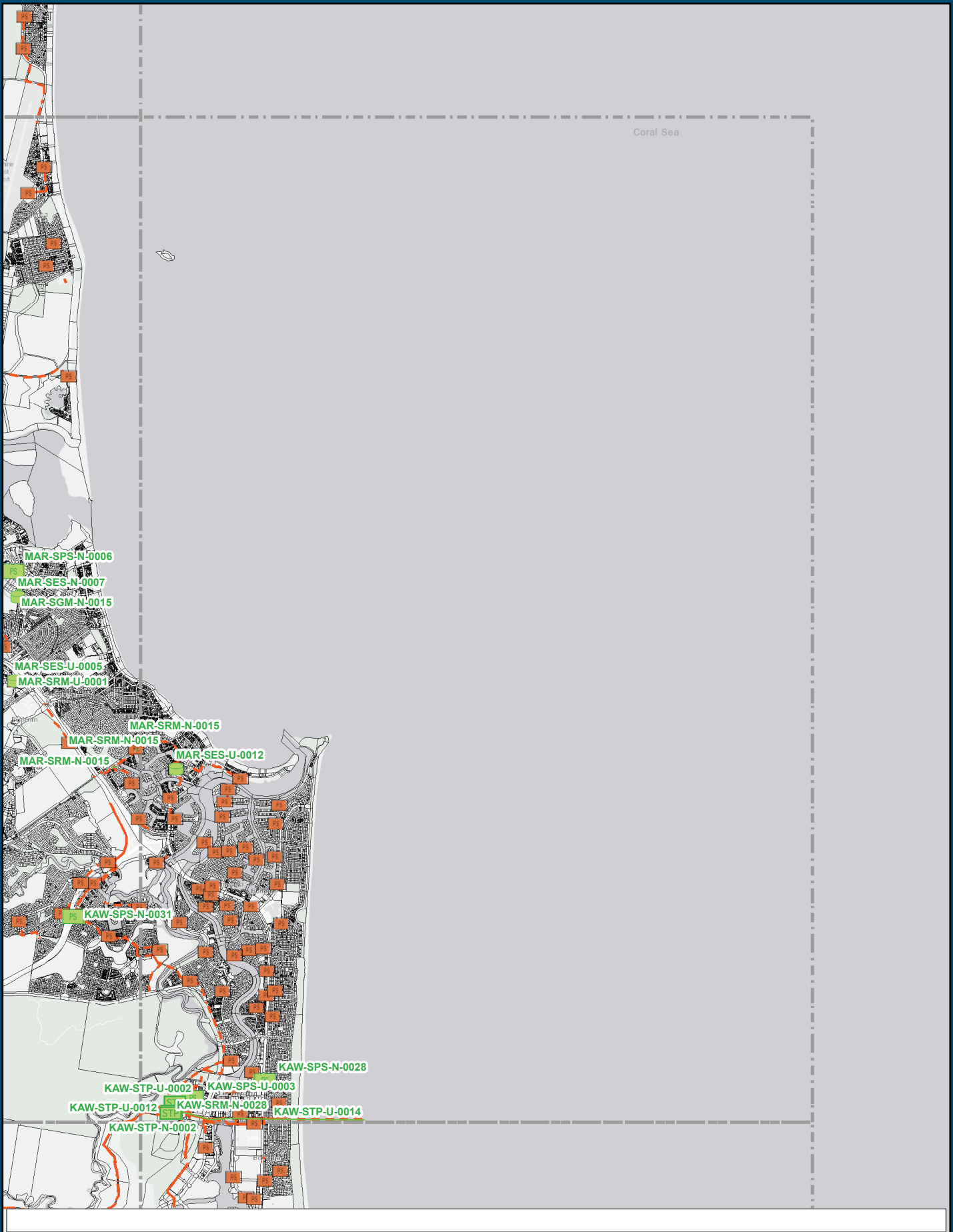
DCDB	Rising Mains
Emergency Storages & Overflow Structures	Pipelines (large >300mm)
M&E Network	Pipelines (small)
Pump Stations & Valve Pits	Other
Sewage Treatment Plant Upgrades	

Sewerage Schedule of Works Map 8

0 1 2
 Kilometers

 Date: 4/04/2019
 1:50,000 (A3)

 Geospatial Information Systems
 Ground Floor, 33 King St
 Caboolture QLD 4510
 Inquiries: 1300 0 Unity (1500 086 489)
 Email: gis@unitywater.com



Disclaimer
 These Maps are supplied under the following conditions:-
 Mapping details are supplied from information contained in Unitywater's records which may have been furnished to Unitywater by other persons. Unitywater gives no warranty or guarantee of any kind, expressed, implied, or statutory, to the correctness or accuracy of the map details or the degree of compliance with any standards in this matter.
 Persons making decisions with financial or legal implications must not rely upon the map details shown, for the purpose of determining whether any particular facts or circumstances exist and Unitywater (and its officers and agents) expressly disclaim responsibility for any loss or damage suffered as a result of placing reliance upon this information.

Legend	
	DCDB
	Emergency Storages & Overflow Structures
	M&E Network
	Pump Stations & Valve Pits
	Sewage Treatment Plant Upgrades
	Rising Mains
	Pipelines (large >300mm)
	Pipelines (small)
	Other

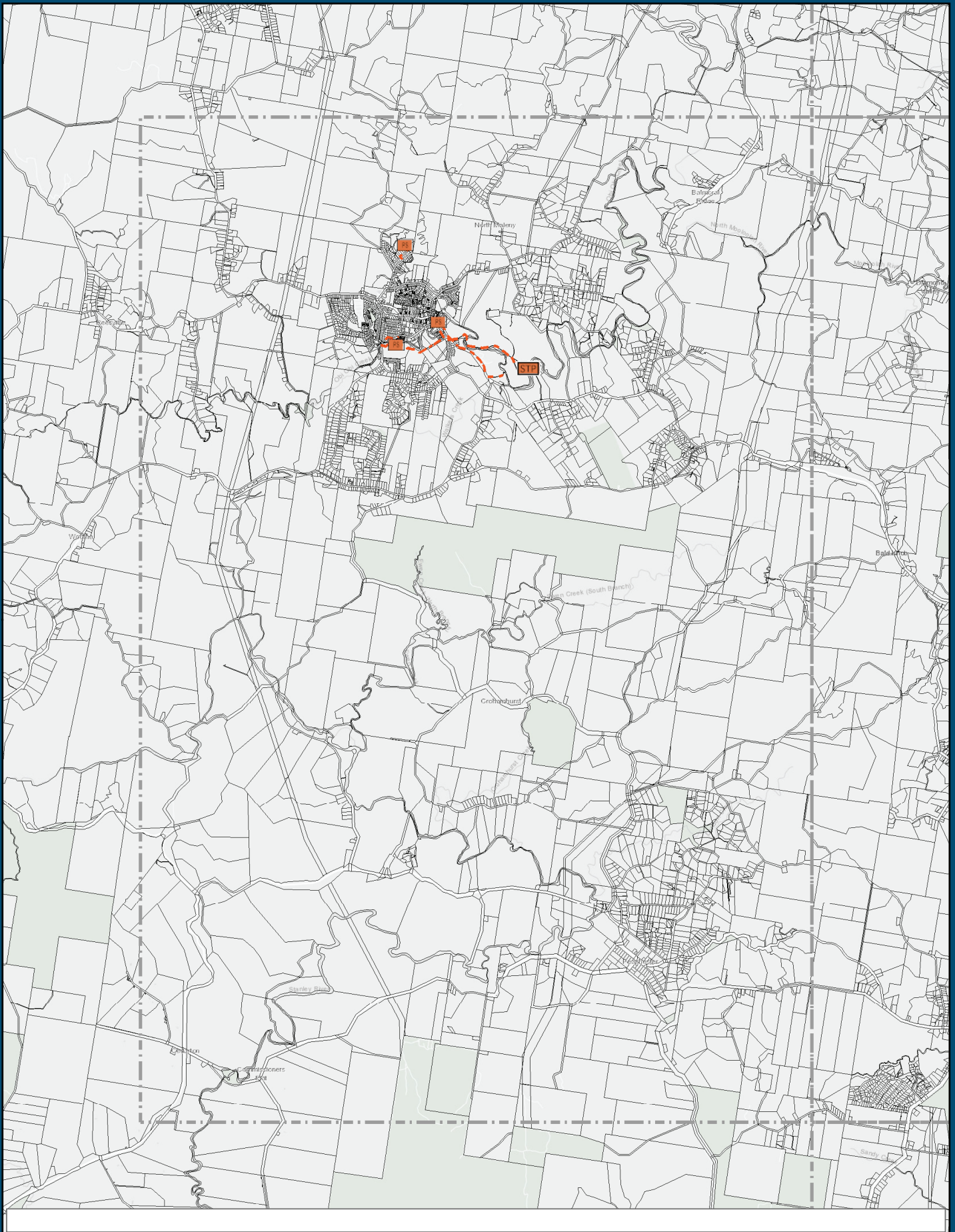
Sewerage Schedule of Works Map 9

0 1 2
Kilometers

1:50,000
(A3)

Geospatial Information Systems
 Ground Floor, 33 King St
 Caboolture QLD 4510
 Inquiries: 1300 0 Unity (1500 086 489)
 Email: gis@unitywater.com

Date: 4/04/2019



Disclaimer
 These Maps are supplied under the following conditions:-
 Mapping details are supplied from information contained in Unitywater's records which may have been furnished to Unitywater by other persons. Unitywater gives no warranty or guarantee of any kind, expressed, implied, or statutory, to the correctness or accuracy of the map details or the degree of compliance with any standards in this matter.
 Persons making decisions with financial or legal implications must not rely upon the map details shown, for the purpose of determining whether any particular facts or circumstances exist and Unitywater (and its officers and agents) expressly disclaim responsibility for any loss or damage suffered as a result of placing reliance upon this information.

Legend	
	DCDB
	Emergency Storage & Overflow Structures
	M&E Network
	Pump Stations & Valve Pits
	Sewage Treatment Plant Upgrades
	Rising Mains
	Pipelines (large >300mm)
	Pipelines (small)
	Other

Sewerage Schedule of Works Map 10

0 1 2
Kilometers

Geospatial Information Systems
 Ground Floor, 33 King St
 Caboolture QLD 4510
 Inquiries: 1300 0 Unity (1500 086 489)
 Email: gis@unitywater.com

Date: 4/04/2019
 1:50,000 (A3)