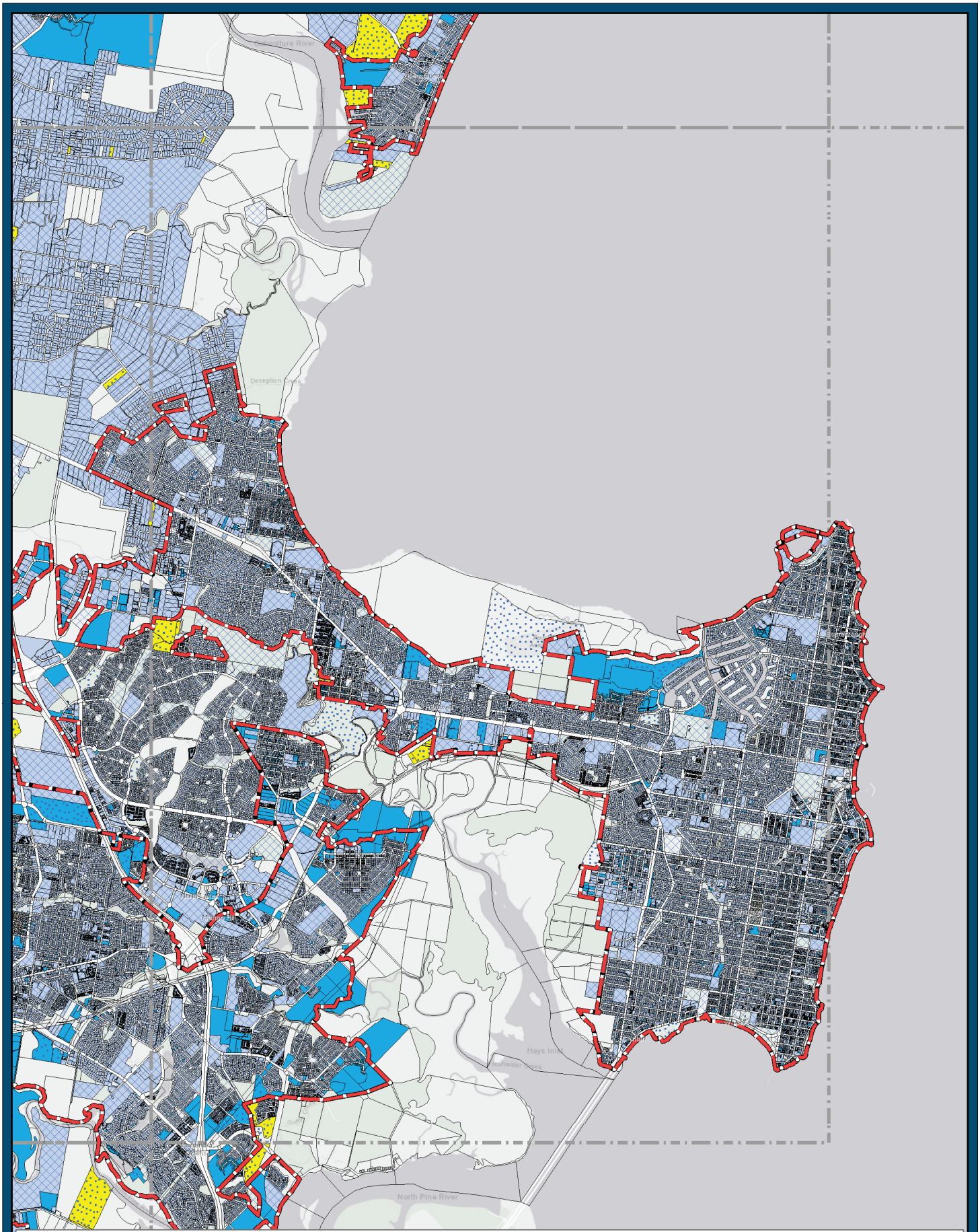

Disclaimer

These Maps are supplied under the following conditions:-

Mapping details are supplied from information contained in Unitywater's records which may have been furnished to Unitywater by other persons. Unitywater gives no warranty or guarantee of any kind, expressed, implied, or statutory, to the correctness or accuracy of the map details or the degree of compliance with any standards in this matter. Persons making decisions with financial or legal implications must not rely upon the map details shown for the purpose of determining whether any particular facts or circumstances exist and Unitywater (and its officers and agents) expressly disclaim responsibility for any loss or damage suffered as a result of placing reliance upon this information.

Legend

- Participating Councils PIA
- DCDB
- Current Water Connection
- Water Access Available

Water Connection Area

- Connection Area
- Future Connection Area
- Restricted Connection Area

Water Connection Area

Map 21

0 1 2 Kilometers

1:50,000 (A3)

Date: 4/04/2019

Unitywater

Geospatial Information Systems
Ground Floor, 33 King St
Caboolture QLD 4510
Inquiries: 1300 0 Unity (1300 086 489)
Email: gis@unitywater.com

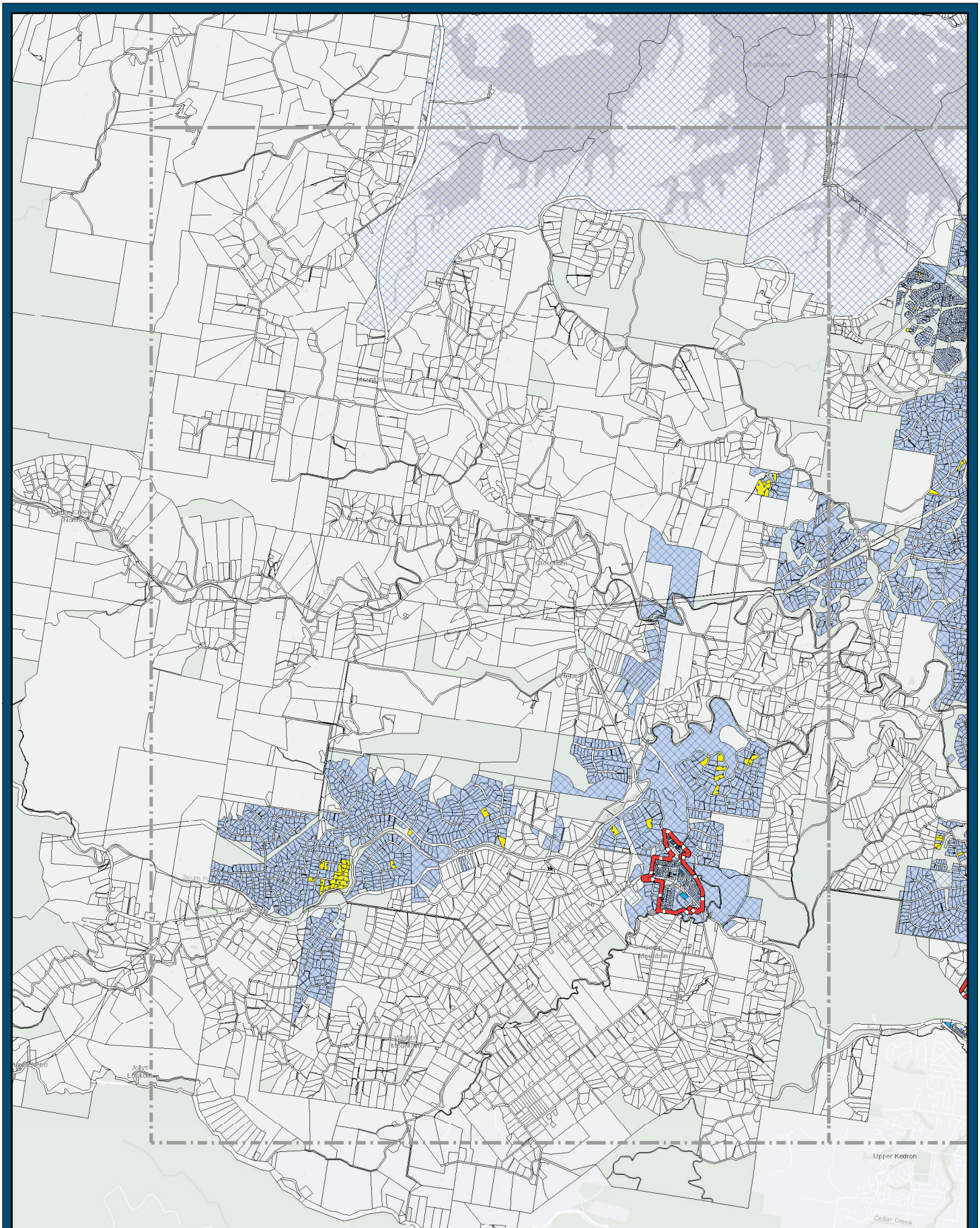

Disclaimer

These Maps are supplied under the following conditions:-

Mapping details are supplied from information contained in Unitywater's records which may have been furnished to Unitywater by other persons. Unitywater gives no warranty or guarantee of any kind, expressed, implied, or statutory, to the correctness or accuracy of the map details or the degree of compliance with any standards in this matter. Persons making decisions with financial or legal implications must not rely upon the map details shown for the purpose of determining whether any particular facts or circumstances exist and Unitywater (and its officers and agents) expressly disclaim responsibility for any loss or damage suffered as a result of placing reliance upon this information.

Legend

- Participating Councils PIA
- DCDB
- Current Water Connection
- Water Access Available

Water Connection Area

- Connection Area
- Future Connection Area
- Restricted Connection Area

Water Connection Area

Map 22

0 1 2 Kilometers

1:50,000 (A3)

Date: 4/04/2019

Unitywater

Geospatial Information Systems
Ground Floor, 33 King St
Caboolture QLD 4510
Inquiries: 1300 0 Unity (1300 086 489)
Email: gis@unitywater.com

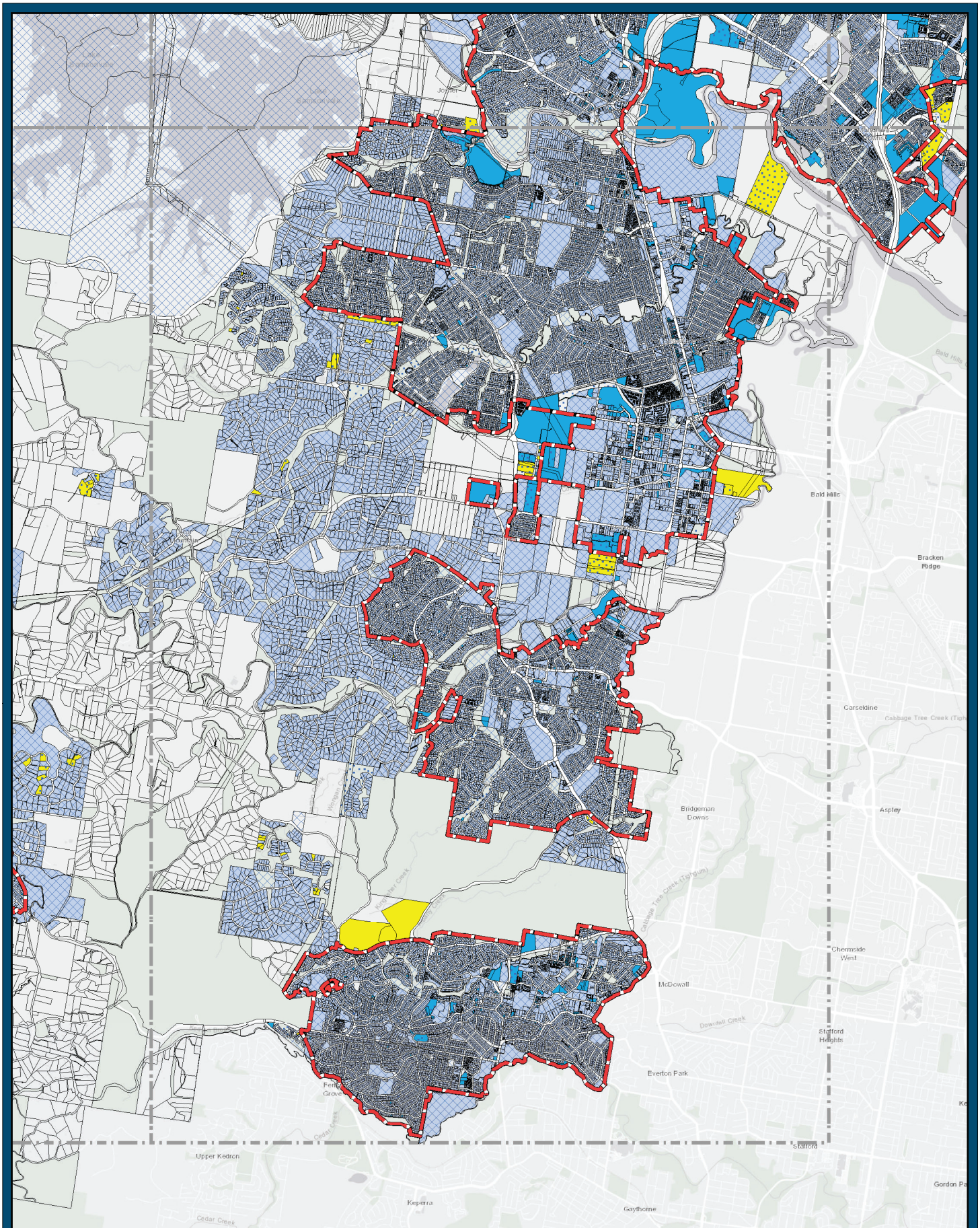

Disclaimer

These Maps are supplied under the following conditions:-

Mapping details are supplied from information contained in Unitywater's records which may have been furnished to Unitywater by other persons. Unitywater gives no warranty or guarantee of any kind, expressed, implied, or statutory, to the correctness or accuracy of the map details or the degree of compliance with any standards in this matter.
Persons making decisions with financial or legal implications must not rely upon the map details shown for the purpose of determining whether any particular facts or circumstances exist and Unitywater (and its officers and agents) expressly disclaim responsibility for any loss or damage suffered as a result of placing reliance upon this information.

Legend

- Participating Councils PIA
- DCDB
- Current Water Connection
- Water Access Available

Water Connection Area

- Connection Area
- Future Connection Area
- Restricted Connection Area

Water Connection Area

Map 23

0 1 2
Kilometers

1:50,000
(A3)

Date: 4/04/2019

Unitywater

Geospatial Information Systems
Ground Floor, 33 King St
Caboolture QLD 4510
Inquiries: 1300 0 Unity (1300 086 489)
Email: gis@unitywater.com