

Disclaimer
 These Maps are supplied under the following conditions:-
 Mapping details are supplied from information contained in Unitywater's records which may have been furnished to Unitywater by other persons. Unitywater gives no warranty or guarantee of any kind, expressed, implied, or statutory, to the correctness or accuracy of the map details or the degree of compliance with any standards in this matter.
 Persons making decisions with financial or legal implications must not rely upon the map details shown for the purpose of determining whether any particular facts or circumstances exist and Unitywater (and its officers and agents) expressly disclaim responsibility for any loss or damage suffered as a result of placing reliance upon this information.

Legend

- Demand Projection Catchment
- Facility
- Site

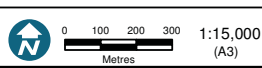
Existing Assets

- Treatment Plant
- Pump Station

Future Assets

- Trunk Gravity Main
- Pressure Main
- Emergency storage
- Treatment Plant
- Pump Station
- Trunk Main

Date: 23/06/2014



MAP 1

Kin Kin
 UBD Map
 Geospatial Information Systems
 Ground Floor, 33 King St
 Caboolture QLD 4510
 Inquiries: 1300 0 Unity (1300 086 489)
 Email: gis@unitywater.com

Sewerage Schedule of Works



Disclaimer
 These Maps are supplied under the following conditions:-
 Mapping details are supplied from information contained in Unitywater's records which may have been furnished to Unitywater by other persons. Unitywater gives no warranty or guarantee of any kind, expressed, implied, or statutory, to the correctness or accuracy of the map details or the degree of compliance with any standards in this matter.
 Persons making decisions with financial or legal implications must not rely upon the map details shown for the purpose of determining whether any particular facts or circumstances exist and Unitywater (and its officers and agents) expressly disclaim responsibility for any loss or damage suffered as a result of placing reliance upon this information.

Legend

- Demand Projection Catchment
- Facility
- Site

Existing Assets

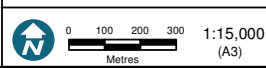
- Treatment Plant
- Pump Station

Future Assets

- Emergency storage

- Pump Station
- Treatment Plant
- Trunk Main

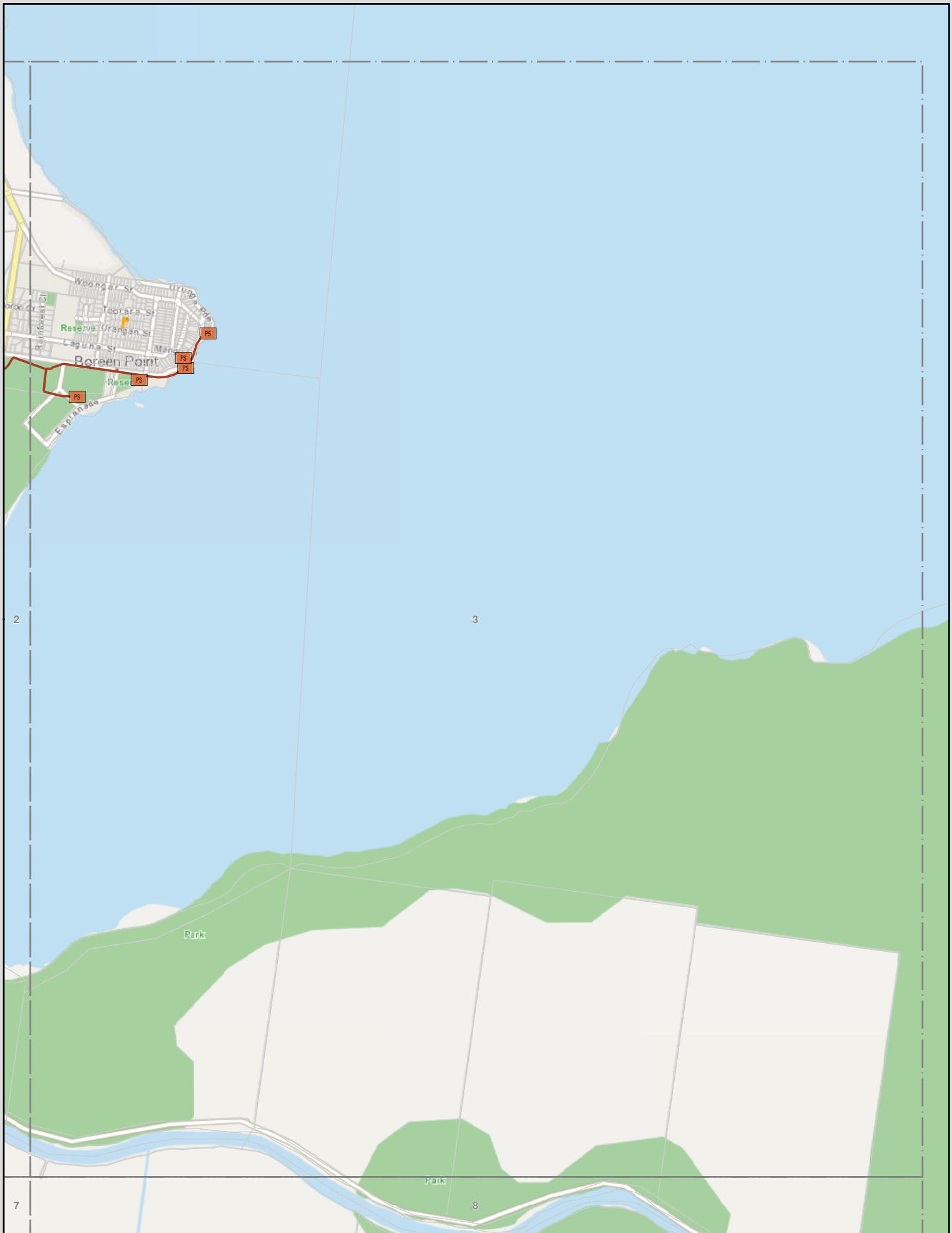
Date: 23/06/2014



MAP 2

S1NE
 UBD Map
 Geospatial Information Systems
 Ground Floor, 33 King St
 Caboolture QLD 4510
 Inquiries: 1300 0 Unity (1300 086 489)
 Email: gis@unitywater.com

Sewerage Schedule of Works

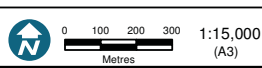


Disclaimer
 These Maps are supplied under the following conditions:-
 Mapping details are supplied from information contained in Unitywater's records which may have been furnished to Unitywater by other persons. Unitywater gives no warranty or guarantee of any kind, expressed, implied, or statutory, to the correctness or accuracy of the map details or the degree of compliance with any standards in this matter.
 Persons making decisions with financial or legal implications must not rely upon the map details shown for the purpose of determining whether any particular facts or circumstances exist and Unitywater (and its officers and agents) expressly disclaim responsibility for any loss or damage suffered as a result of placing reliance upon this information.

Legend

- | | | | |
|-----------------------------|------------------------|----------------------|-------------------|
| Demand Projection Catchment | Existing Assets | Trunk Gravity Main | Pump Station |
| Facility | Treatment Plant | Pressure Main | Treatment Plant |
| Site | Pump Station | Future Assets | Emergency storage |
| | | Trunk Main | |

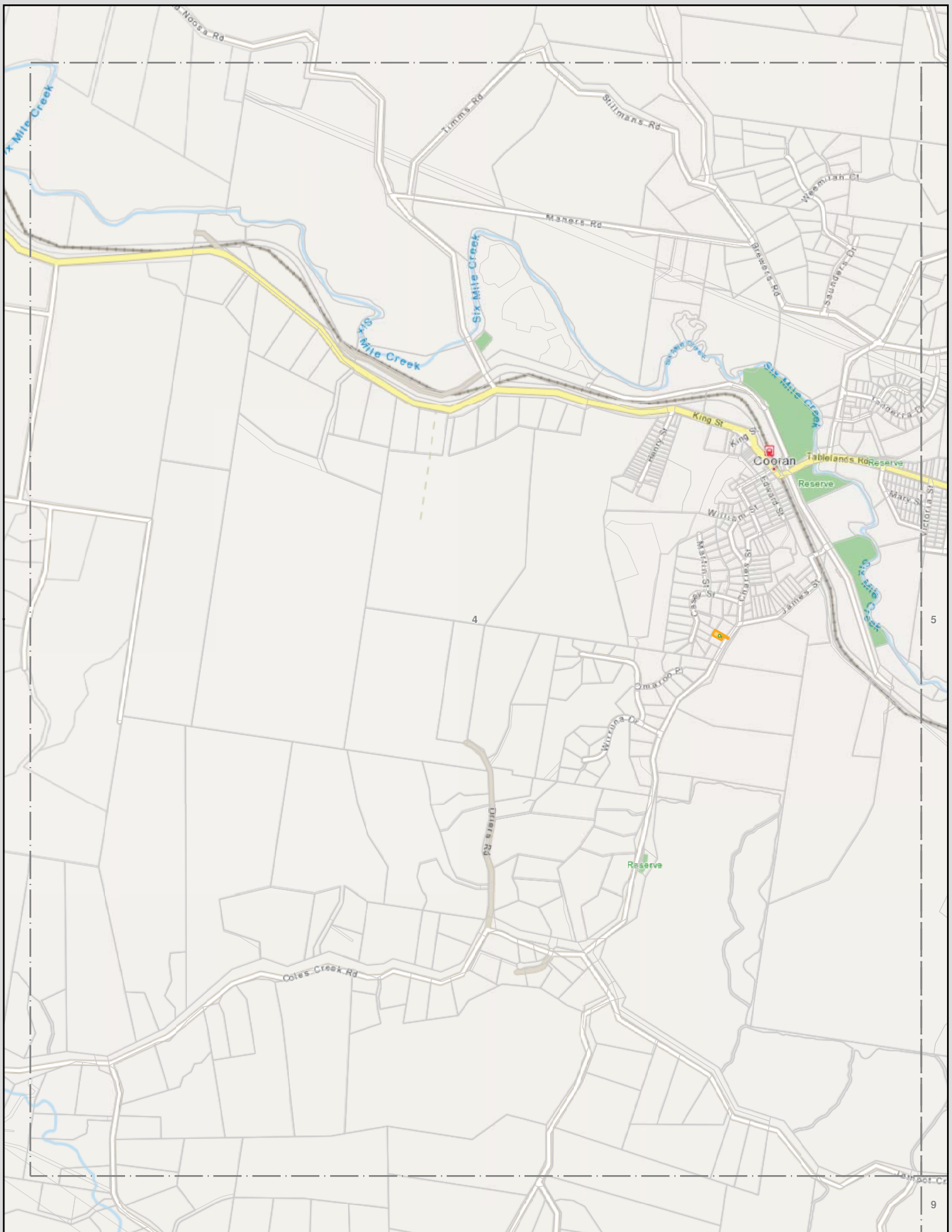
Date: 23/06/2014



Sewerage Schedule of Works

MAP 3
S2NW
 UBD Map

Geospatial Information Systems
 Ground Floor, 33 King St
 Caboolture QLD 4510
 Inquiries: 1300 0 Unity (1300 086 489)
 Email: gis@unitywater.com



Disclaimer
 These Maps are supplied under the following conditions:-
 Mapping details are supplied from information contained in Unitywater's records which may have been furnished to Unitywater by other persons. Unitywater gives no warranty or guarantee of any kind, expressed, implied, or statutory, to the correctness or accuracy of the map details or the degree of compliance with any standards in this matter.
 Persons making decisions with financial or legal implications must not rely upon the map details shown for the purpose of determining whether any particular facts or circumstances exist and Unitywater (and its officers and agents) expressly disclaim responsibility for any loss or damage suffered as a result of placing reliance upon this information.

Legend

- Demand Projection Catchment
- Facility
- Site

Date: 23/06/2014

0 100 200 300 1:15,000 (A3)
Metres

Existing Assets

- Treatment Plant
- Pump Station

Future Assets

- Trunk Gravity Main
- Pressure Main
- Emergency storage
- Trunk Main

Pump Station

Treatment Plant

MAP 4

S3NE
 UBD Map

Geospatial Information Systems
 Ground Floor, 33 King St
 Caboolture QLD 4510
 Inquiries: 1300 0 Unity (1300 086 489)
 Email: gis@unitywater.com

Sewerage Schedule of Works



Disclaimer
 These Maps are supplied under the following conditions:-
 Mapping details are supplied from information contained in Unitywater's records which may have been furnished to Unitywater by other persons. Unitywater gives no warranty or guarantee of any kind, expressed, implied, or statutory, to the correctness or accuracy of the map details or the degree of compliance with any standards in this matter.
 Persons making decisions with financial or legal implications must not rely upon the map details shown for the purpose of determining whether any particular facts or circumstances exist and Unitywater (and its officers and agents) expressly disclaim responsibility for any loss or damage suffered as a result of placing reliance upon this information.

Legend

- Demand Projection Catchment
- Facility
- Site

Date: 23/06/2014

0 100 200 300 1:15,000 (A3)
 Metres

Existing Assets

- Trunk Gravity Main
- Pressure Main
- Pump Station
- Treatment Plant

Future Assets

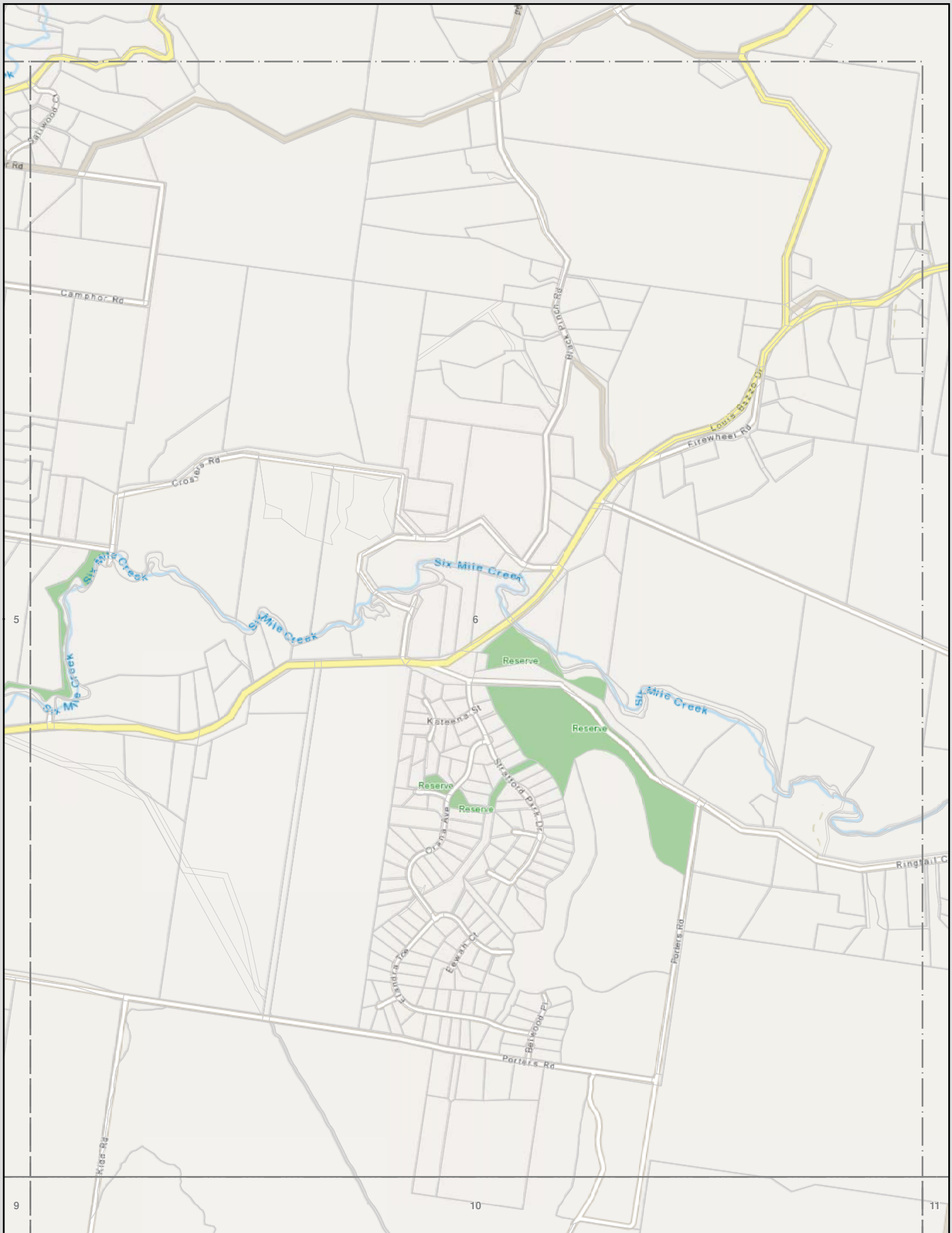
- Trunk Main
- Emergency storage
- Treatment Plant
- Pump Station

MAP 5

S4NW
 UBD Map

Geospatial Information Systems
 Ground Floor, 33 King St
 Caboolture QLD 4510
 Inquiries: 1300 0 Unity (1300 086 489)
 Email: gis@unitywater.com

Sewerage Schedule of Works



Disclaimer
 These Maps are supplied under the following conditions:-
 Mapping details are supplied from information contained in Unitywater's records which may have been furnished to Unitywater by other persons. Unitywater gives no warranty or guarantee of any kind, expressed, implied, or statutory, to the correctness or accuracy of the map details or the degree of compliance with any standards in this matter.
 Persons making decisions with financial or legal implications must not rely upon the map details shown for the purpose of determining whether any particular facts or circumstances exist and Unitywater (and its officers and agents) expressly disclaim responsibility for any loss or damage suffered as a result of placing reliance upon this information.

Legend

- Demand Projection Catchment
- Facility
- Site

Existing Assets

- Treatment Plant
- Pump Station

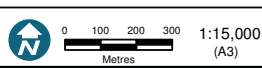
- Trunk Gravity Main
- Pressure Main

Future Assets

- Emergency storage
- Trunk Main

- Pump Station
- Treatment Plant

Date: 23/06/2014



MAP 6

S4NE
 UBD Map
 Geospatial Information Systems
 Ground Floor, 33 King St
 Caboolture QLD 4510
 Inquiries: 1300 0 Unity (1300 086 489)
 Email: gis@unitywater.com

Sewerage Schedule of Works



Disclaimer
 These Maps are supplied under the following conditions:-
 Mapping details are supplied from information contained in Unitywater's records which may have been furnished to Unitywater by other persons. Unitywater gives no warranty or guarantee of any kind, expressed, implied, or statutory, to the correctness or accuracy of the map details or the degree of compliance with any standards in this matter.
 Persons making decisions with financial or legal implications must not rely upon the map details shown for the purpose of determining whether any particular facts or circumstances exist and Unitywater (and its officers and agents) expressly disclaim responsibility for any loss or damage suffered as a result of placing reliance upon this information.

Legend

- Demand Projection Catchment
- Facility
- Site

Existing Assets

- Treatment Plant
- Pump Station

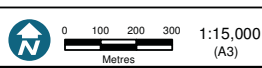
- Trunk Gravity Main
- Pressure Main

Future Assets

- Emergency storage
- Trunk Main

- Pump Station
- Treatment Plant

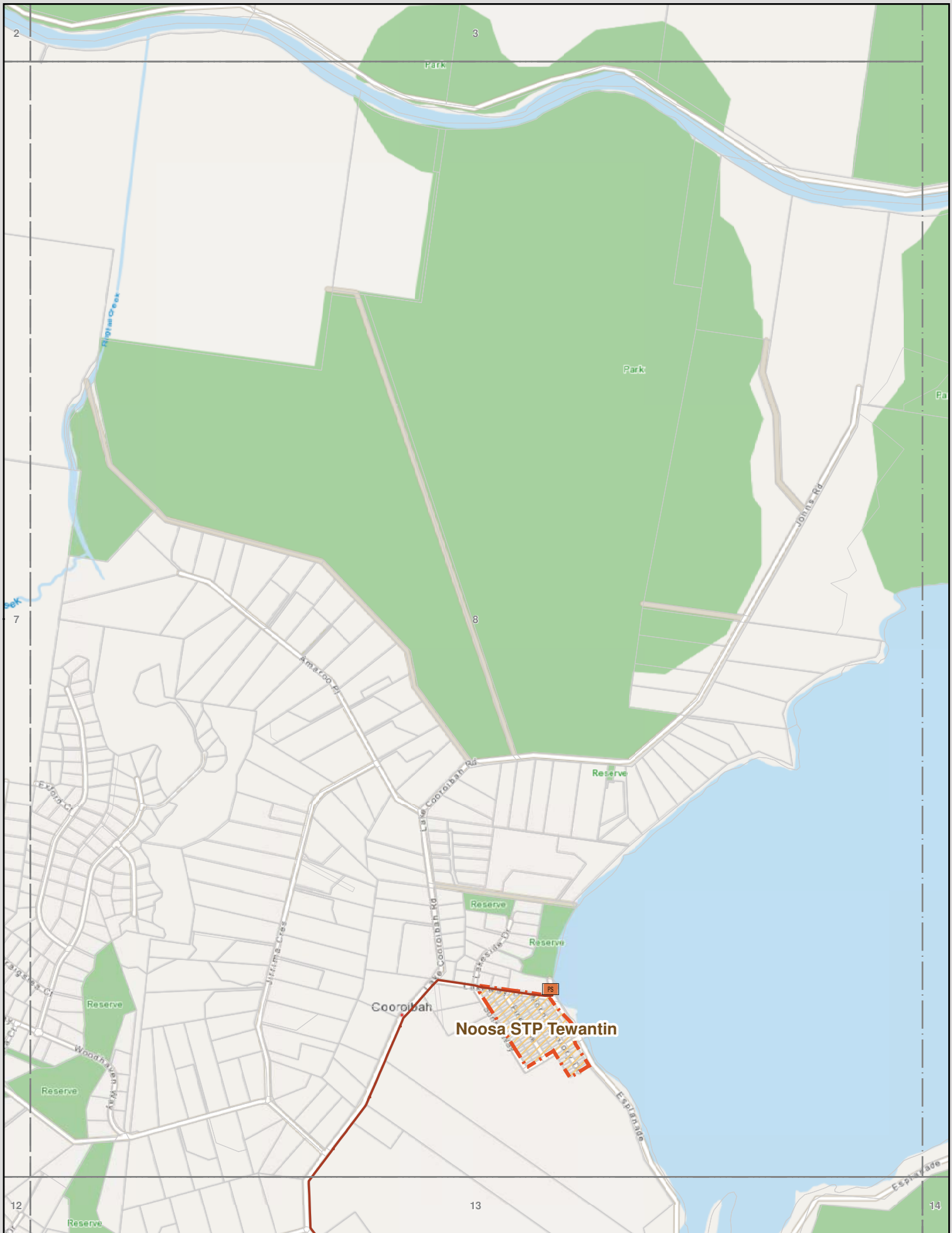
Date: 23/06/2014



MAP 7

S1SE
 UBD Map
 Geospatial Information Systems
 Ground Floor, 33 King St
 Caboolture QLD 4510
 Inquiries: 1300 0 Unity (1300 086 489)
 Email: gis@unitywater.com

Sewerage Schedule of Works



Disclaimer
 These Maps are supplied under the following conditions:-
 Mapping details are supplied from information contained in Unitywater's records which may have been furnished to Unitywater by other persons. Unitywater gives no warranty or guarantee of any kind, expressed, implied, or statutory, to the correctness or accuracy of the map details or the degree of compliance with any standards in this matter.
 Persons making decisions with financial or legal implications must not rely upon the map details shown for the purpose of determining whether any particular facts or circumstances exist and Unitywater (and its officers and agents) expressly disclaim responsibility for any loss or damage suffered as a result of placing reliance upon this information.

Legend

- Demand Projection Catchment
- Facility
- Site


Existing Assets

- Treatment Plant
- Pump Station

Future Assets

- Emergency storage
- Trunk Main

- Pump Station
- Treatment Plant

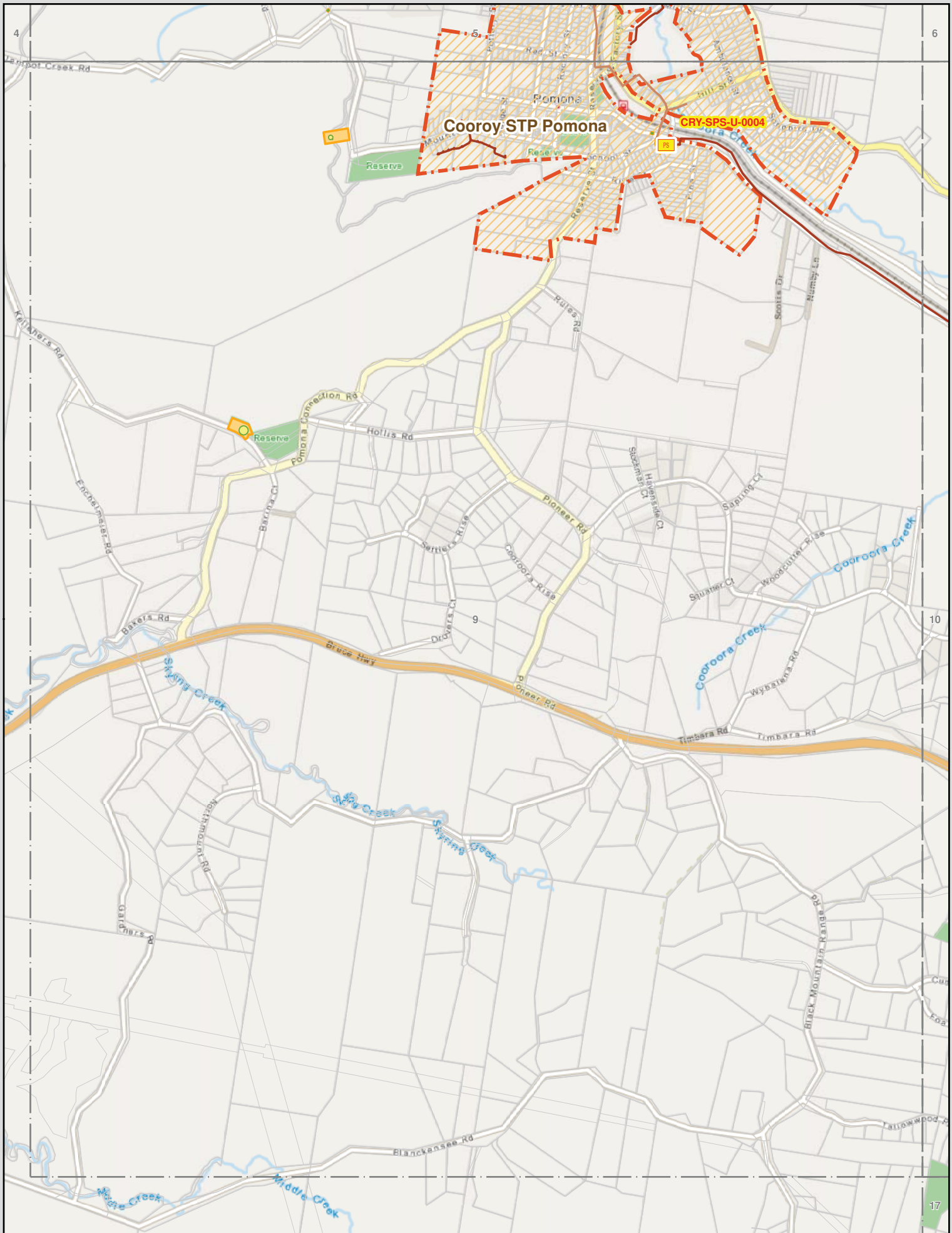


Sewerage Schedule of Works

MAP 8

S2SW
 UBD Map

Geospatial Information Systems
 Ground Floor, 33 King St
 Caboolture QLD 4510
 Inquiries: 1300 0 Unity (1300 086 489)
 Email: gis@unitywater.com



Disclaimer
 These Maps are supplied under the following conditions:-
 Mapping details are supplied from information contained in Unitywater's records which may have been furnished to Unitywater by other persons. Unitywater gives no warranty or guarantee of any kind, expressed, implied, or statutory, to the correctness or accuracy of the map details or the degree of compliance with any standards in this matter.
 Persons making decisions with financial or legal implications must not rely upon the map details shown for the purpose of determining whether any particular facts or circumstances exist and Unitywater (and its officers and agents) expressly disclaim responsibility for any loss or damage suffered as a result of placing reliance upon this information.

Legend

- Demand Projection Catchment
- Facility
- Site

Date: 23/06/2014

0 100 200 300 1:15,000 (A3)
 Metres

Existing Assets

- Treatment Plant
- Pump Station

Future Assets

- Emergency storage
- Trunk Main

Trunk Gravity Main

Pressure Main

Pump Station

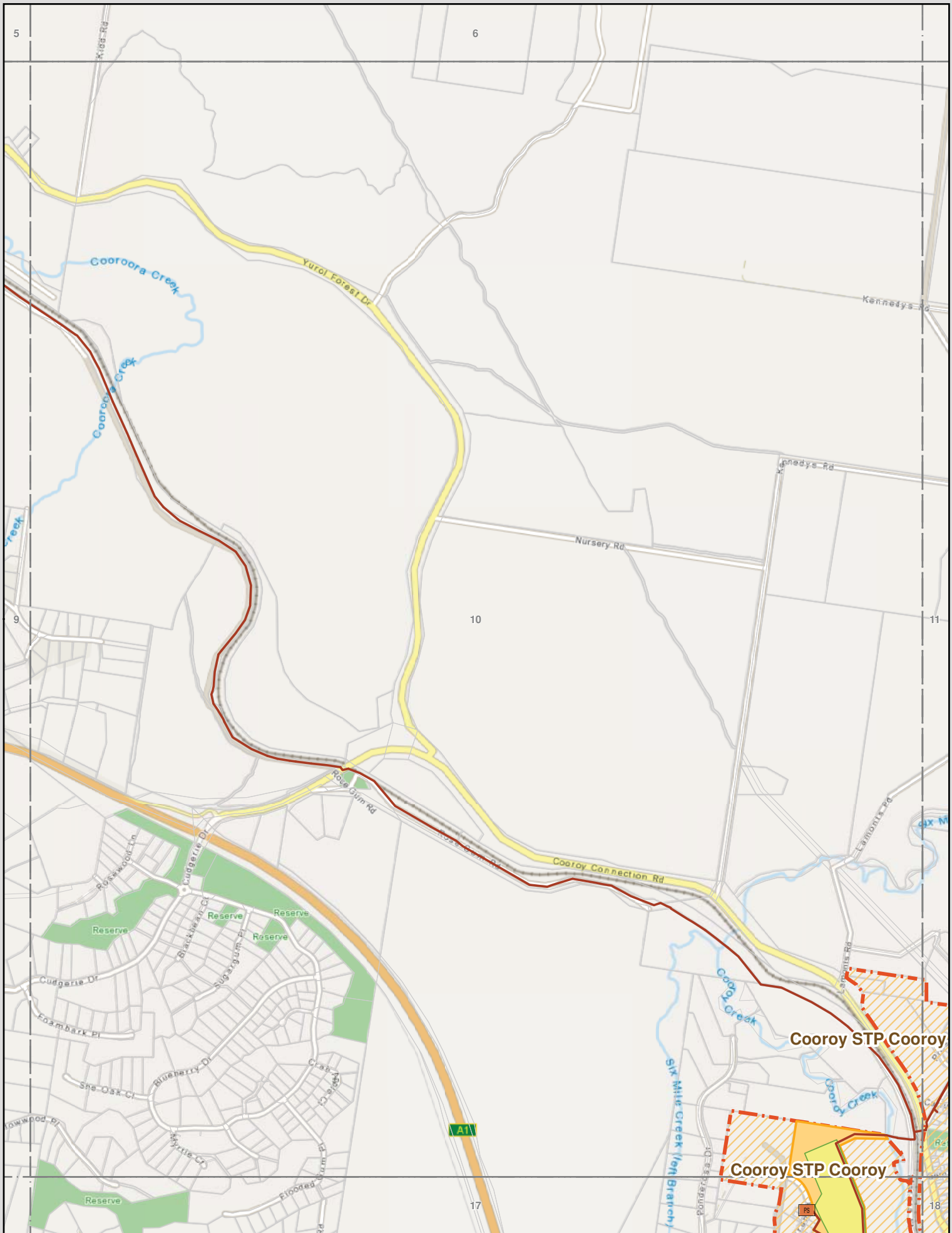
Treatment Plant

MAP 9

S4SW
 UBD Map

Geospatial Information Systems
 Ground Floor, 33 King St
 Caboolture QLD 4510
 Inquiries: 1300 0 Unity (1300 086 489)
 Email: gis@unitywater.com

Sewerage Schedule of Works



Disclaimer
 These Maps are supplied under the following conditions:-
 Mapping details are supplied from information contained in Unitywater's records which may have been furnished to Unitywater by other persons. Unitywater gives no warranty or guarantee of any kind, expressed, implied, or statutory, to the correctness or accuracy of the map details or the degree of compliance with any standards in this matter.
 Persons making decisions with financial or legal implications must not rely upon the map details shown for the purpose of determining whether any particular facts or circumstances exist and Unitywater (and its officers and agents) expressly disclaim responsibility for any loss or damage suffered as a result of placing reliance upon this information.

Legend

- Demand Projection Catchment
- Facility
- Site

Existing Assets

- Treatment Plant
- Pump Station

Future Assets

- Emergency storage
- Trunk Main

Date: 23/06/2014

0 100 200 300 1:15,000 (A3)
 Metres

Existing Assets

- Trunk Gravity Main
- Pressure Main

Future Assets

- Emergency storage
- Trunk Main

Legend

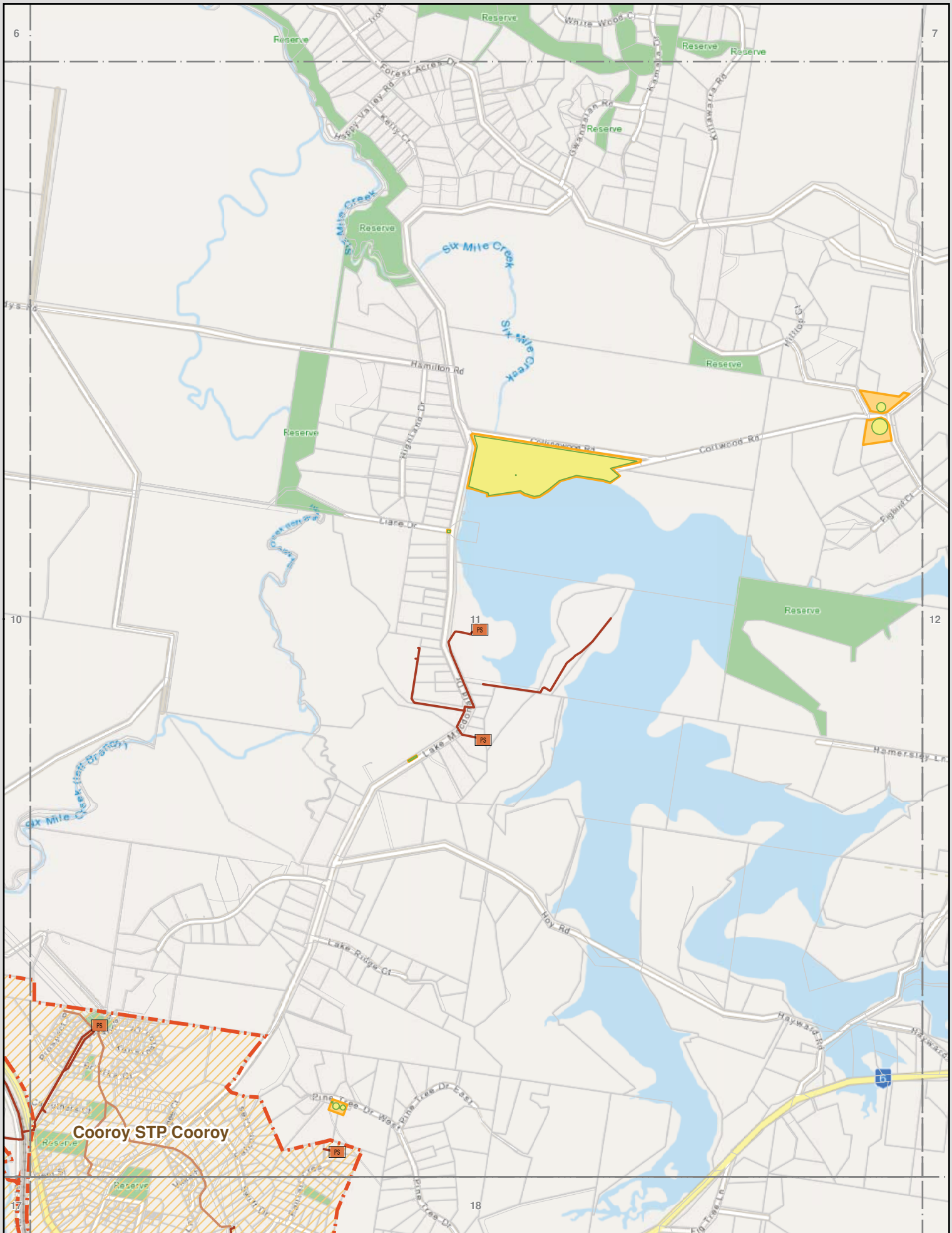
- Pump Station
- Treatment Plant

MAP 10

S4SE
 UBD Map

Geospatial Information Systems
 Ground Floor, 33 King St
 Caboolture QLD 4510
 Inquiries: 1300 0 Unity (1300 086 489)
 Email: gis@unitywater.com

Sewerage Schedule of Works



Disclaimer
 These Maps are supplied under the following conditions:-
 Mapping details are supplied from information contained in Unitywater's records which may have been furnished to Unitywater by other persons. Unitywater gives no warranty or guarantee of any kind, expressed, implied, or statutory, to the correctness or accuracy of the map details or the degree of compliance with any standards in this matter.
 Persons making decisions with financial or legal implications must not rely upon the map details shown for the purpose of determining whether any particular facts or circumstances exist and Unitywater (and its officers and agents) expressly disclaim responsibility for any loss or damage suffered as a result of placing reliance upon this information.

Legend

- Demand Projection Catchment
- Facility
- Site

Existing Assets

- Treatment Plant
- Pump Station
- Trunk Gravity Main
- Pressure Main

Future Assets

- Emergency storage
- Trunk Main

- Pump Station
- Treatment Plant

Date: 23/06/2014

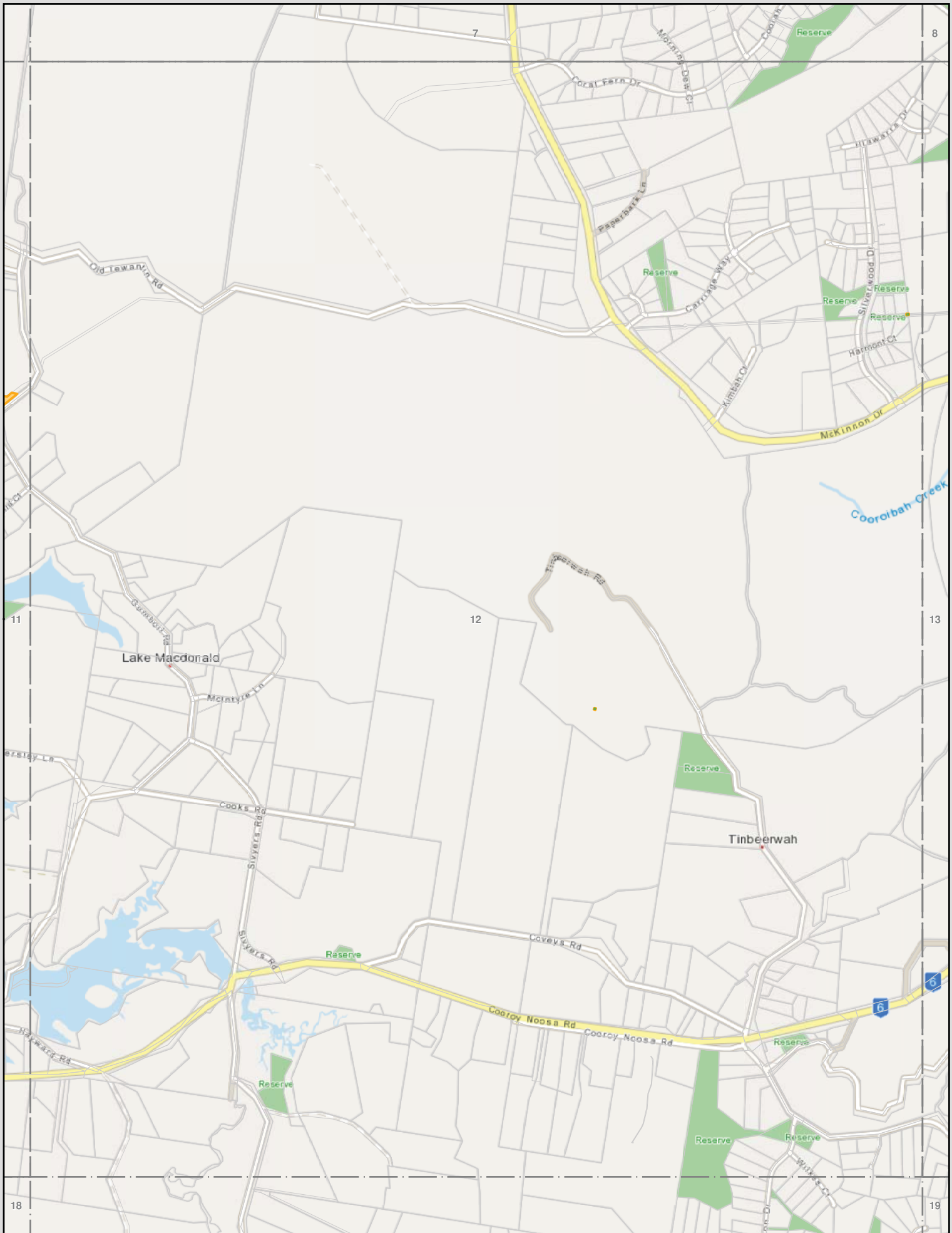
0 100 200 300 1:15,000 (A3)
 Metres

Sewerage Schedule of Works

MAP 11

S5
 UBD Map

Geospatial Information Systems
 Ground Floor, 33 King St
 Caboolture QLD 4510
 Inquiries: 1300 0 Unity (1300 086 489)
 Email: gis@unitywater.com



Disclaimer
 These Maps are supplied under the following conditions:-
 Mapping details are supplied from information contained in Unitywater's records which may have been furnished to Unitywater by other persons. Unitywater gives no warranty or guarantee of any kind, expressed, implied, or statutory, to the correctness or accuracy of the map details or the degree of compliance with any standards in this matter.
 Persons making decisions with financial or legal implications must not rely upon the map details shown for the purpose of determining whether any particular facts or circumstances exist and Unitywater (and its officers and agents) expressly disclaim responsibility for any loss or damage suffered as a result of placing reliance upon this information.

Legend

- Demand Projection Catchment
- Facility
- Site

Existing Assets

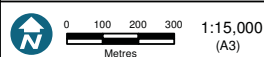
- Treatment Plant
- Pump Station

Future Assets

- Emergency storage
- Trunk Main

- Pump Station
- Treatment Plant
- Trunk Main

Date: 23/06/2014



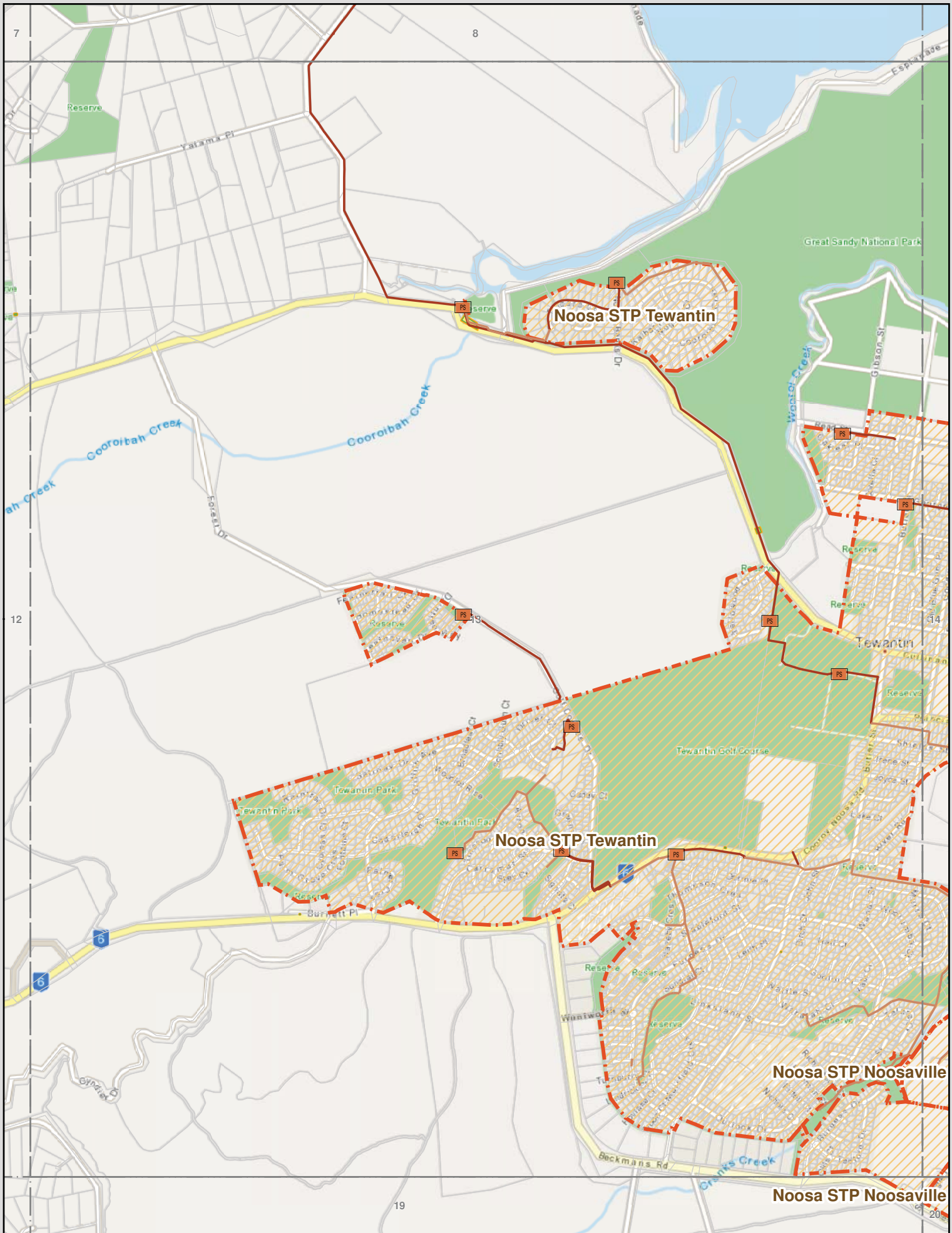
Sewerage Schedule of Works

MAP 12

S6
 UBD Map



Geospatial Information Systems
 Ground Floor, 33 King St
 Caboolture QLD 4510
 Inquiries: 1300 0 Unity (1300 086 489)
 Email: gis@unitywater.com



Disclaimer
 These Maps are supplied under the following conditions:-
 Mapping details are supplied from information contained in Unitywater's records which may have been furnished to Unitywater by other persons. Unitywater gives no warranty or guarantee of any kind, expressed, implied, or statutory, to the correctness or accuracy of the map details or the degree of compliance with any standards in this matter.
 Persons making decisions with financial or legal implications must not rely upon the map details shown for the purpose of determining whether any particular facts or circumstances exist and Unitywater (and its officers and agents) expressly disclaim responsibility for any loss or damage suffered as a result of placing reliance upon this information.

Legend

- Demand Projection Catchment
- Facility
- Site

Existing Assets


- Treatment Plant
- Pump Station

Future Assets

- Emergency storage
- Trunk Gravity Main
- Pressure Main
- Trunk Main

Legend

- Pump Station
- Treatment Plant



Sewerage Schedule of Works

MAP 13

S7 UBD Map

Geospatial Information Systems
 Ground Floor, 33 King St
 Caboolture QLD 4510
 Inquiries: 1300 0 Unity (1300 086 489)
 Email: gis@unitywater.com



Disclaimer
 These Maps are supplied under the following conditions:-
 Mapping details are supplied from information contained in Unitywater's records which may have been furnished to Unitywater by other persons. Unitywater gives no warranty or guarantee of any kind, expressed, implied, or statutory, to the correctness or accuracy of the map details or the degree of compliance with any standards in this matter.
 Persons making decisions with financial or legal implications must not rely upon the map details shown for the purpose of determining whether any particular facts or circumstances exist and Unitywater (and its officers and agents) expressly disclaim responsibility for any loss or damage suffered as a result of placing reliance upon this information.

Legend

- Demand Projection Catchment
- Facility
- Site

Date: 23/06/2014

0 100 200 300 1:15,000 (A3)
 Metres

Existing Assets

- STP Treatment Plant
- PS Pump Station

Future Assets

- Emergency storage
- Trunk Main

Trunk Gravity Main

Pressure Main

Pump Station

Treatment Plant

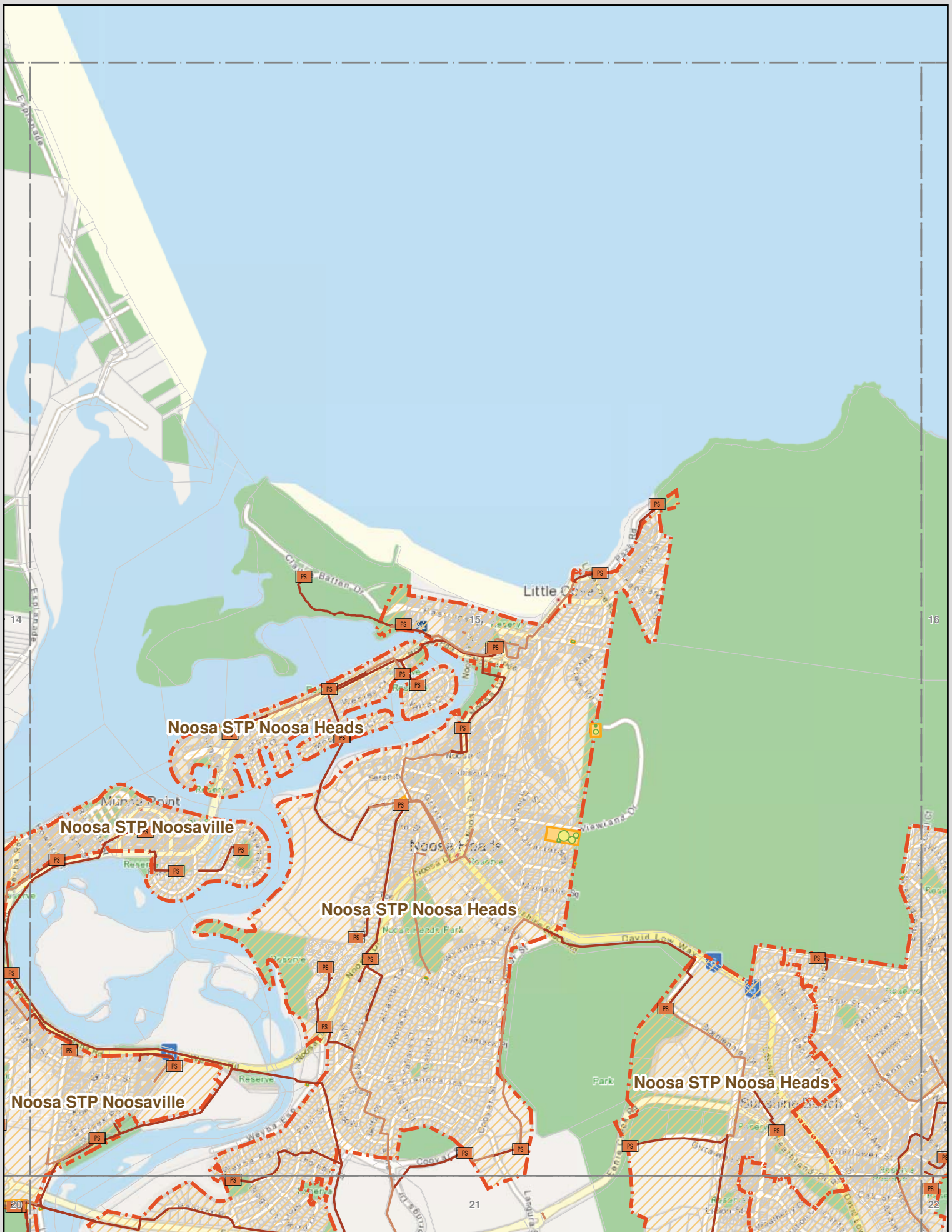
Trunk Main

MAP 14

S8
 UBD Map

Geospatial Information Systems
 Ground Floor, 33 King St
 Caboolture QLD 4510
 Inquiries: 1300 0 Unity (1300 086 489)
 Email: gis@unitywater.com

Sewerage Schedule of Works

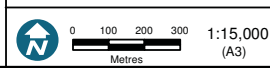


Disclaimer
 These Maps are supplied under the following conditions:-
 Mapping details are supplied from information contained in Unitywater's records which may have been furnished to Unitywater by other persons. Unitywater gives no warranty or guarantee of any kind, expressed, implied, or statutory, to the correctness or accuracy of the map details or the degree of compliance with any standards in this matter.
 Persons making decisions with financial or legal implications must not rely upon the map details shown for the purpose of determining whether any particular facts or circumstances exist and Unitywater (and its officers and agents) expressly disclaim responsibility for any loss or damage suffered as a result of placing reliance upon this information.

Legend

- Demand Projection Catchment
- Facility
- Site
- Existing Assets**
- STP Treatment Plant
- PS Pump Station
- Trunk Gravity Main
- Pressure Main
- Future Assets**
- Emergency storage
- Trunk Main
- PS Pump Station
- STP Treatment Plant

Date: 23/06/2014



MAP 15
S9
 UBD Map
 Geospatial Information Systems
 Ground Floor, 33 King St
 Caboolture QLD 4510
 Inquiries: 1300 0 Unity (1300 086 489)
 Email: gis@unitywater.com

Sewerage Schedule of Works