

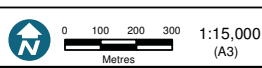


Disclaimer
 These Maps are supplied under the following conditions:-
 Mapping details are supplied from information contained in Unitywater's records which may have been furnished to Unitywater by other persons. Unitywater gives no warranty or guarantee of any kind, expressed, implied, or statutory, to the correctness or accuracy of the map details or the degree of compliance with any standards in this matter.
 Persons making decisions with financial or legal implications must not rely upon the map details shown for the purpose of determining whether any particular facts or circumstances exist and Unitywater (and its officers and agents) expressly disclaim responsibility for any loss or damage suffered as a result of placing reliance upon this information.

Legend

- | | | | |
|-----------------------------|-----------------|--------------------|-----------------|
| Demand Projection Catchment | Existing Assets | Trunk Gravity Main | Pump Station |
| Facility | Treatment Plant | Pressure Main | Treatment Plant |
| Site | Pump Station | Future Assets | Treatment Plant |
| | | Emergency storage | Trunk Main |

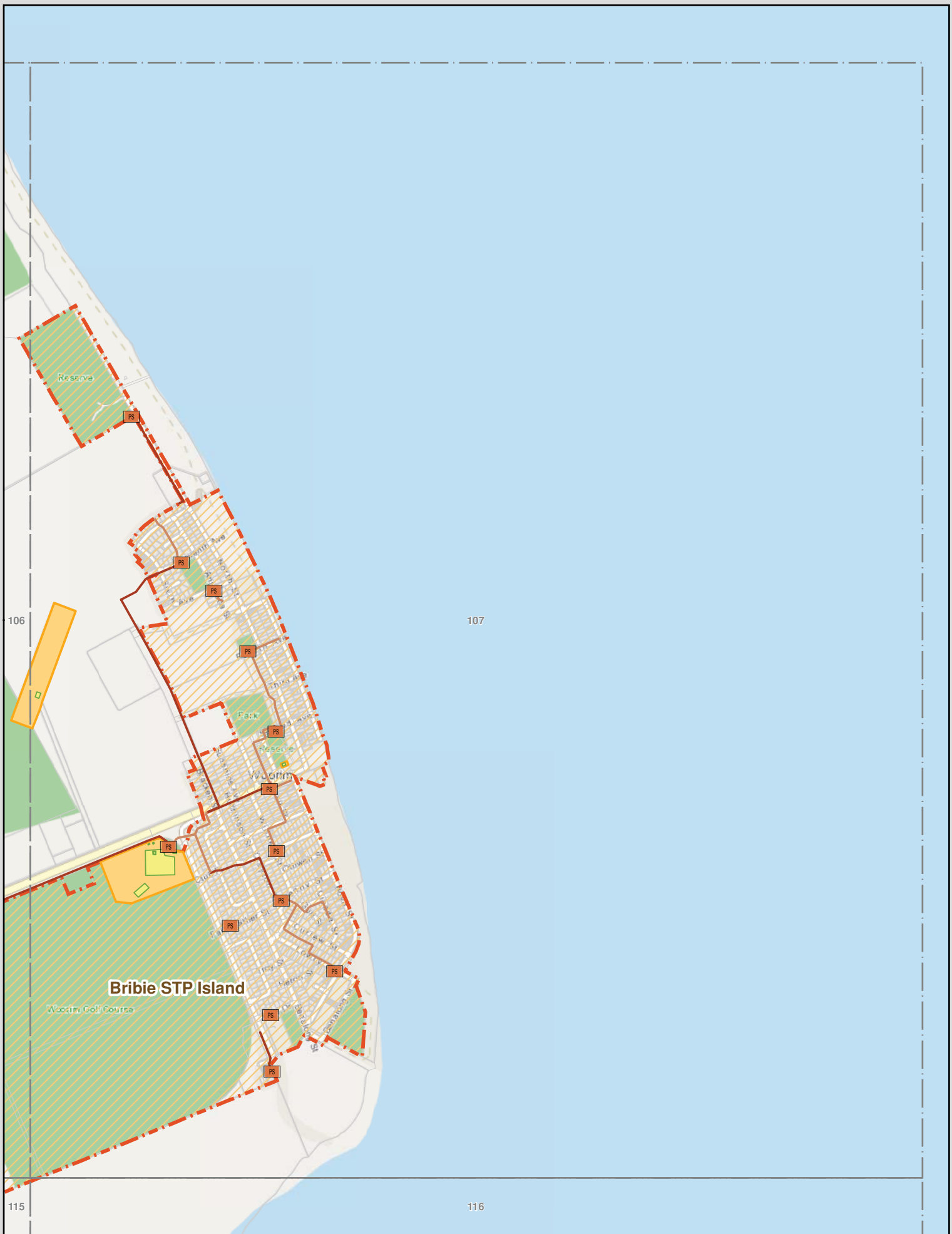
Date: 23/06/2014



Sewerage Schedule of Works

MAP 106
B53
 UBD Map

 Geospatial Information Systems
 Ground Floor, 33 King St
 Caboolture QLD 4510
 Inquiries: 1300 0 Unity (1300 086 489)
 Email: gis@unitywater.com



Disclaimer
 These Maps are supplied under the following conditions:-
 Mapping details are supplied from information contained in Unitywater's records which may have been furnished to Unitywater by other persons. Unitywater gives no warranty or guarantee of any kind, expressed, implied, or statutory, to the correctness or accuracy of the map details or the degree of compliance with any standards in this matter.
 Persons making decisions with financial or legal implications must not rely upon the map details shown for the purpose of determining whether any particular facts or circumstances exist and Unitywater (and its officers and agents) expressly disclaim responsibility for any loss or damage suffered as a result of placing reliance upon this information.

Legend

- Demand Projection Catchment
- Facility
- Site

Existing Assets

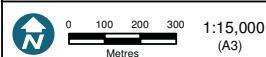
- Treatment Plant
- Pump Station

Future Assets

- Trunk Gravity Main
- Pressure Main
- Emergency storage
- Trunk Main

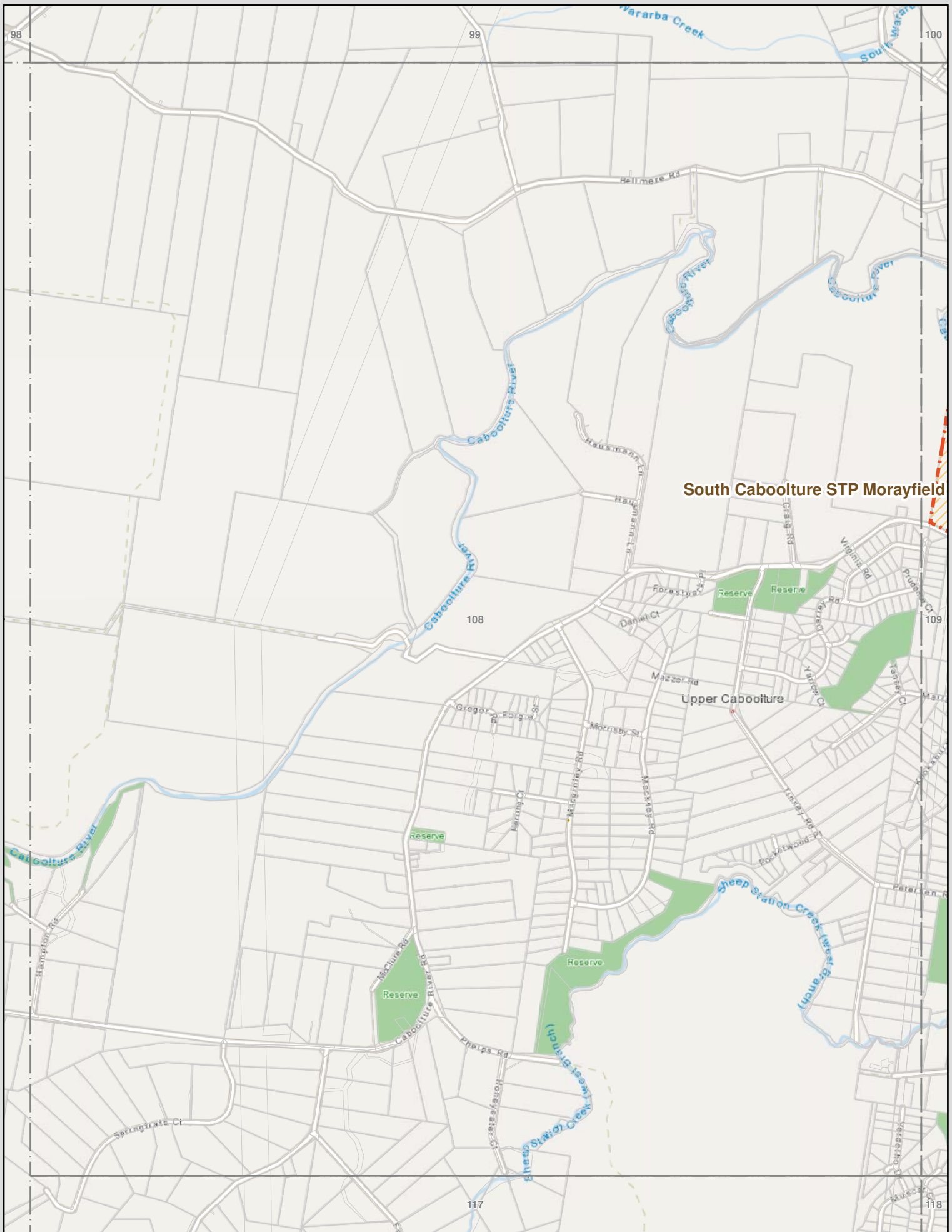
- Pump Station
- Treatment Plant

Date: 23/06/2014



Sewerage Schedule of Works

MAP 107
B54
 UBD Map
 Geospatial Information Systems
 Ground Floor, 33 King St
 Caboolture QLD 4510
 Inquiries: 1300 0 Unity (1300 086 489)
 Email: gis@unitywater.com



Disclaimer
 These Maps are supplied under the following conditions:-
 Mapping details are supplied from information contained in Unitywater's records which may have been furnished to Unitywater by other persons. Unitywater gives no warranty or guarantee of any kind, expressed, implied, or statutory, to the correctness or accuracy of the map details or the degree of compliance with any standards in this matter.
 Persons making decisions with financial or legal implications must not rely upon the map details shown for the purpose of determining whether any particular facts or circumstances exist and Unitywater (and its officers and agents) expressly disclaim responsibility for any loss or damage suffered as a result of placing reliance upon this information.

Legend

- Demand Projection Catchment
- Facility
- Site

Date: 23/06/2014

0 100 200 300 1:15,000 (A3)
 Metres

Existing Assets

- Treatment Plant
- Pump Station

Future Assets

- Trunk Gravity Main
- Pressure Main
- Emergency storage
- Trunk Main

Pump Station

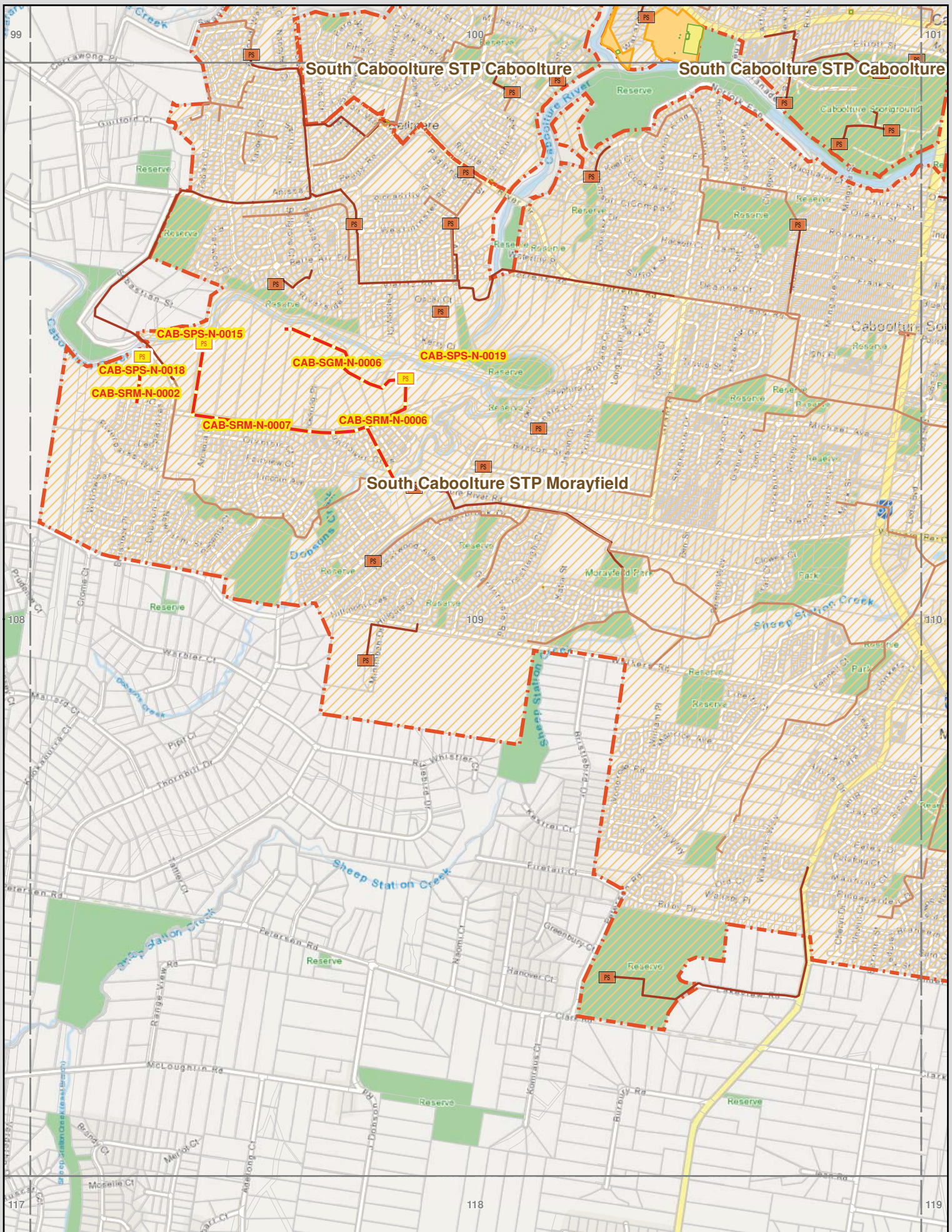
- Pump Station
- Treatment Plant

MAP 108

B46SE
 UBD Map

Geospatial Information Systems
 Ground Floor, 33 King St
 Caboolture QLD 4510
 Inquiries: 1300 0 Unity (1300 086 489)
 Email: gis@unitywater.com

Sewerage Schedule of Works



Disclaimer
 These Maps are supplied under the following conditions:-
 Mapping details are supplied from information contained in Unitywater's records which may have been furnished to Unitywater by other persons. Unitywater gives no warranty or guarantee of any kind, expressed, implied, or statutory, to the correctness or accuracy of the map details or the degree of compliance with any standards in this matter.
 Persons making decisions with financial or legal implications must not rely upon the map details shown, for the purpose of determining whether any particular facts or circumstances exist and Unitywater (and its officers and agents) expressly disclaim responsibility for any loss or damage suffered as a result of placing reliance upon this information.

Legend

- Demand Projection Catchment
- Facility
- Site


Existing Assets

- Treatment Plant
- Pump Station

Future Assets

- Emergency storage
- Trunk Main

- Pump Station
- Treatment Plant

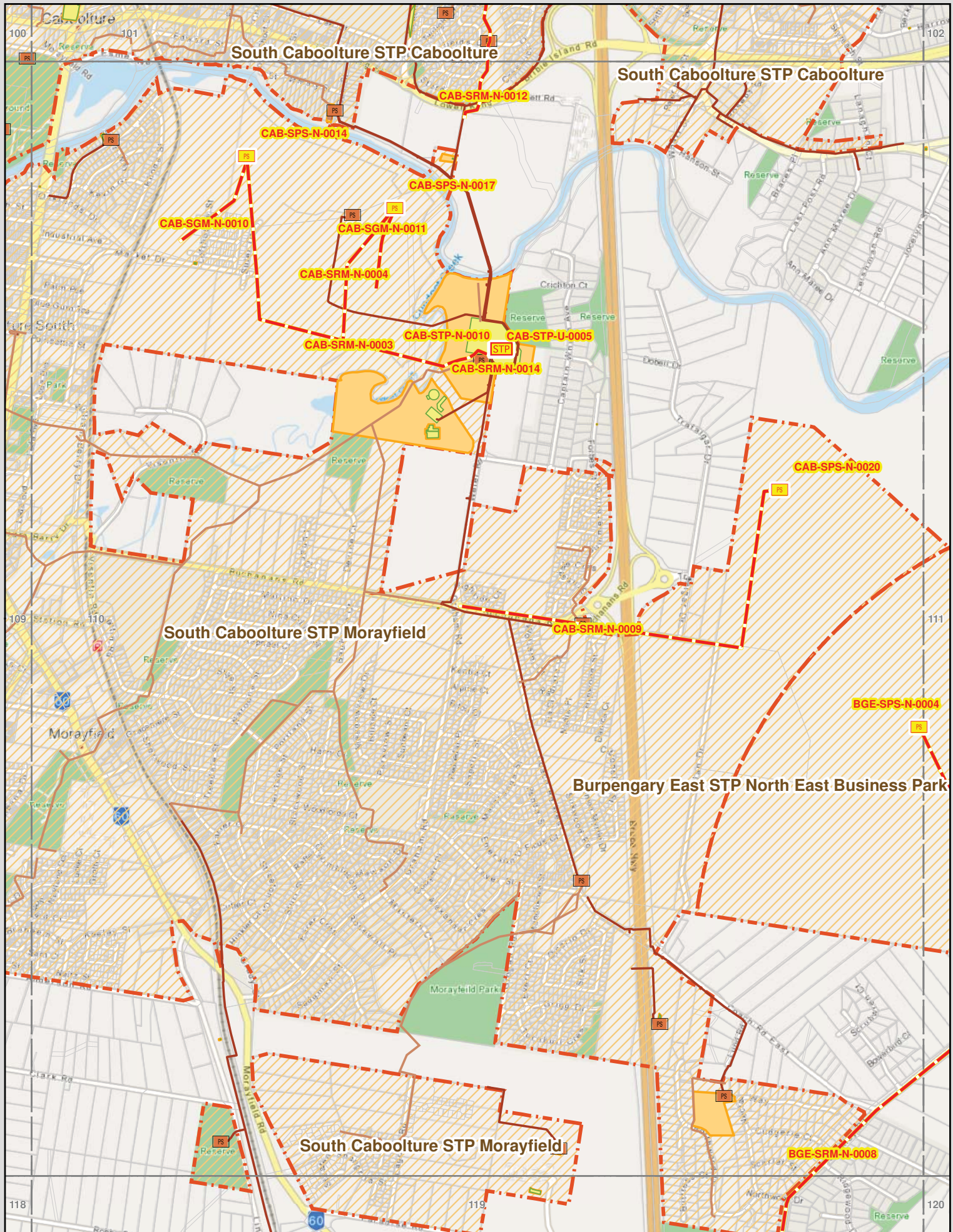


MAP 109

B57
 UBD Map

Geospatial Information Systems
 Ground Floor, 33 King St
 Caboolture QLD 4510
 Inquiries: 1300 0 Unity (1300 086 489)
 Email: gis@unitywater.com

Sewerage Schedule of Works



Disclaimer
 These Maps are supplied under the following conditions:-
 Mapping details are supplied from information contained in Unitywater's records which may have been furnished to Unitywater by other persons. Unitywater gives no warranty or guarantee of any kind, expressed, implied, or statutory, to the correctness or accuracy of the map details or the degree of compliance with any standards in this matter.
 Persons making decisions with financial or legal implications must not rely upon the map details shown for the purpose of determining whether any particular facts or circumstances exist and Unitywater (and its officers and agents) expressly disclaim responsibility for any loss or damage suffered as a result of placing reliance upon this information.

Legend

- Demand Projection Catchment
- Facility
- Site


Existing Assets

- Treatment Plant
- Pump Station

Future Assets

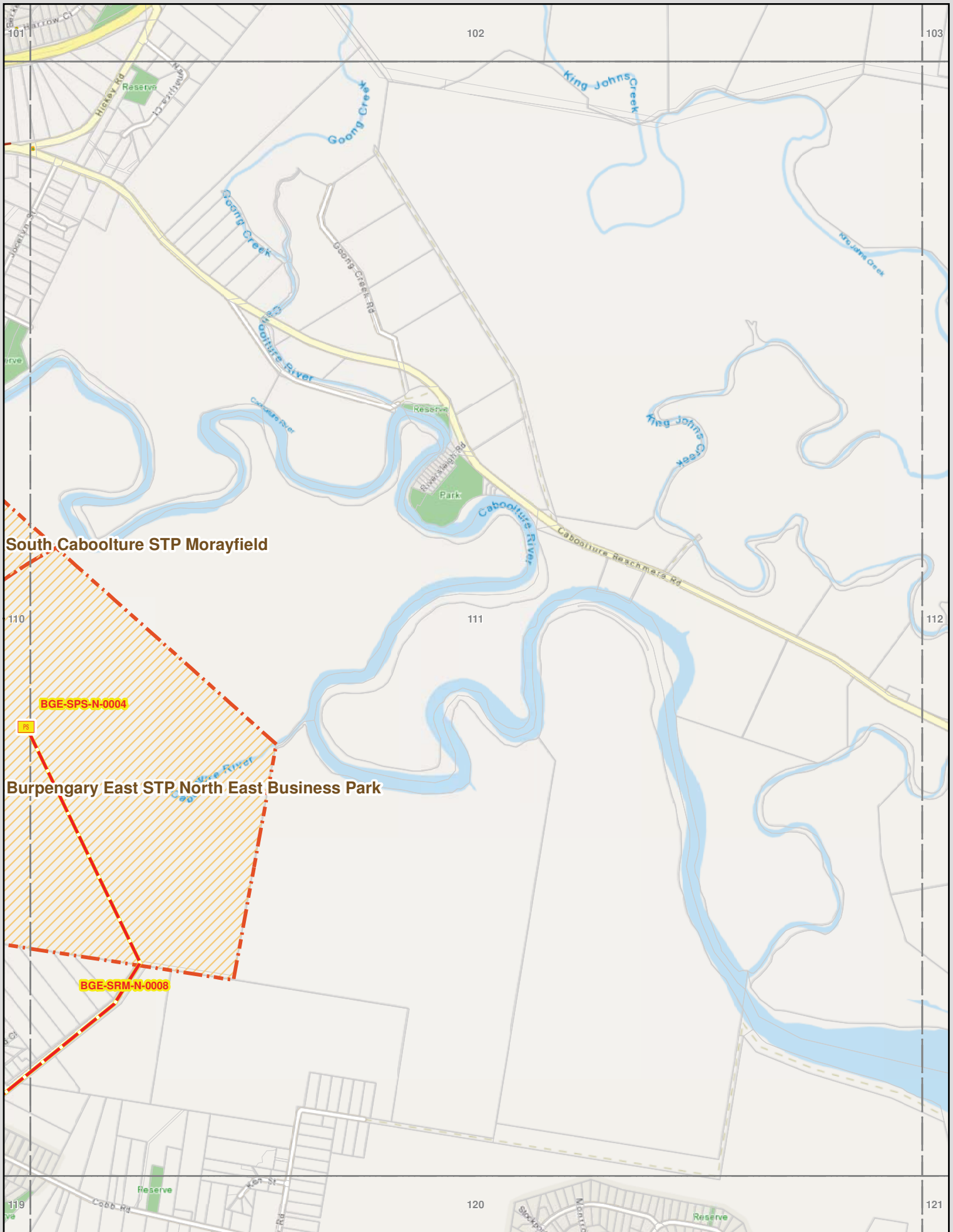
- Trunk Gravity Main
- Pressure Main
- Emergency storage
- Trunk Main

- Pump Station
- Treatment Plant



Sewerage Schedule of Works

MAP 110
B58
 UBD Map
 Geospatial Information Systems
 Ground Floor, 33 King St
 Caboolture QLD 4510
 Inquiries: 1300 0 Unity (1300 086 489)
 Email: gis@unitywater.com



Disclaimer
 These Maps are supplied under the following conditions:-
 Mapping details are supplied from information contained in Unitywater's records which may have been furnished to Unitywater by other persons. Unitywater gives no warranty or guarantee of any kind, expressed, implied, or statutory, to the correctness or accuracy of the map details or the degree of compliance with any standards in this matter.
 Persons making decisions with financial or legal implications must not rely upon the map details shown for the purpose of determining whether any particular facts or circumstances exist and Unitywater (and its officers and agents) expressly disclaim responsibility for any loss or damage suffered as a result of placing reliance upon this information.

Legend

- Demand Projection Catchment
- Facility
- Site

Date: 23/06/2014

0 100 200 300 1:15,000 (A3)
Metres

Existing Assets

- Treatment Plant
- Pump Station

Future Assets

- Trunk Gravity Main
- Pressure Main
- Emergency storage
- Trunk Main

Pump Station

Treatment Plant

MAP 111

B59
 UBD Map

Geospatial Information Systems
 Ground Floor, 33 King St
 Caboolture QLD 4510
 Inquiries: 1300 0 Unity (1300 086 489)
 Email: gis@unitywater.com

Sewerage Schedule of Works



Disclaimer
 These Maps are supplied under the following conditions:-
 Mapping details are supplied from information contained in Unitywater's records which may have been furnished to Unitywater by other persons. Unitywater gives no warranty or guarantee of any kind, expressed, implied, or statutory, to the correctness or accuracy of the map details or the degree of compliance with any standards in this matter.
 Persons making decisions with financial or legal implications must not rely upon the map details shown for the purpose of determining whether any particular facts or circumstances exist and Unitywater (and its officers and agents) expressly disclaim responsibility for any loss or damage suffered as a result of placing reliance upon this information.

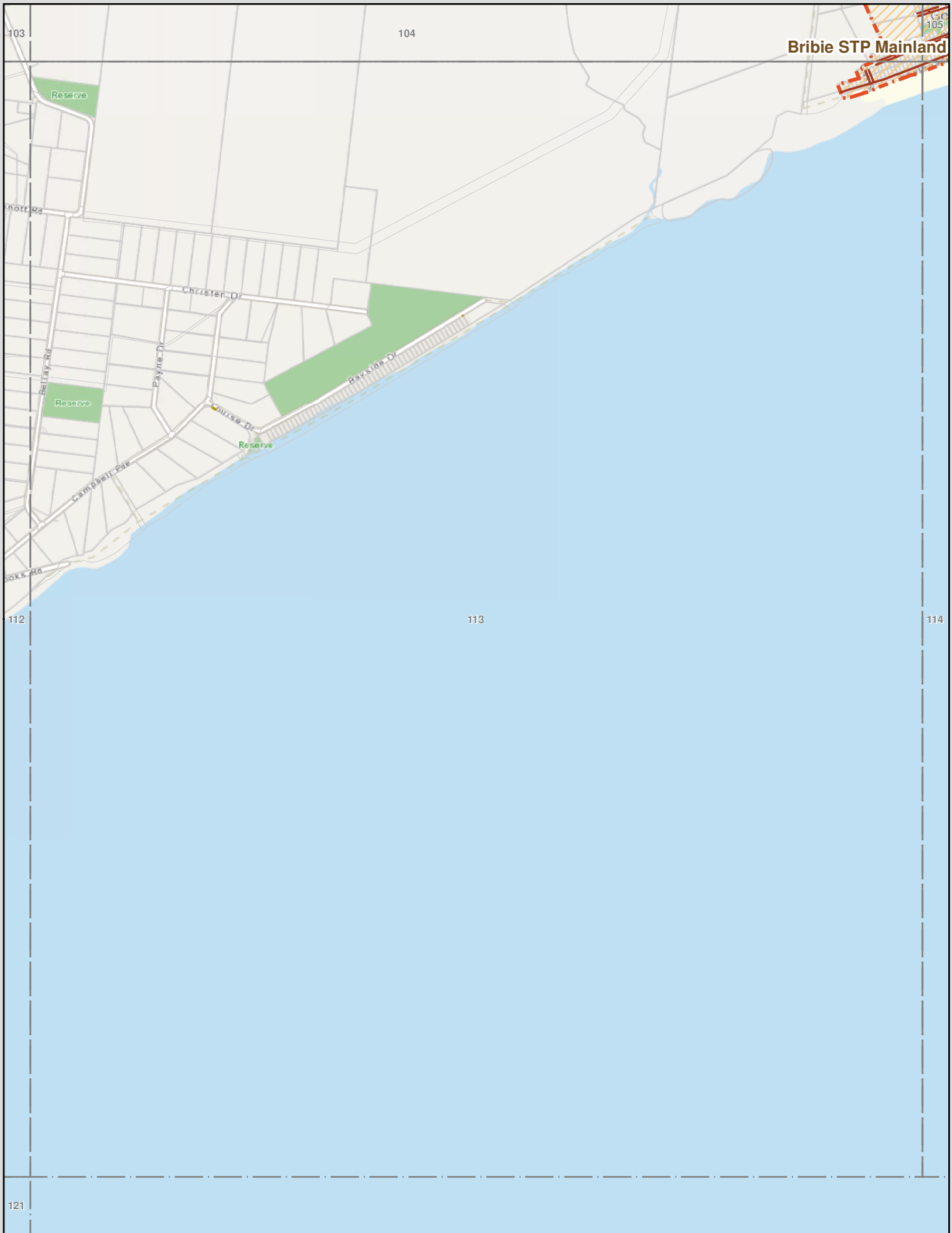
Legend

- Demand Projection Catchment
- Facility
- Site
- Existing Assets**
- Treatment Plant
- Pump Station
- Trunk Gravity Main
- Pressure Main
- Future Assets**
- Emergency storage
- Trunk Main
- Pump Station
- Treatment Plant

Date: 23/06/2014
 0 100 200 300 1:15,000 (A3)
 Metres

Sewerage Schedule of Works

MAP 112
B60
 UBD Map
 Geospatial Information Systems
 Ground Floor, 33 King St
 Caboolture QLD 4510
 Inquiries: 1300 0 Unity (1300 086 489)
 Email: gis@unitywater.com



Disclaimer
 These Maps are supplied under the following conditions:-
 Mapping details are supplied from information contained in Unitywater's records which may have been furnished to Unitywater by other persons. Unitywater gives no warranty or guarantee of any kind, expressed, implied, or statutory, to the correctness or accuracy of the map details or the degree of compliance with any standards in this matter.
 Persons making decisions with financial or legal implications must not rely upon the map details shown for the purpose of determining whether any particular facts or circumstances exist and Unitywater (and its officers and agents) expressly disclaim responsibility for any loss or damage suffered as a result of placing reliance upon this information.

Legend

- Demand Projection Catchment
- Facility
- Site

Existing Assets

- Treatment Plant
- Pump Station

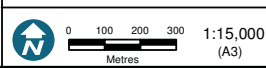
- Trunk Gravity Main
- Pressure Main

Future Assets

- Emergency storage
- Trunk Main

- Pump Station
- Treatment Plant
- Trunk Main

Date: 23/06/2014




Sewerage Schedule of Works

MAP 113



B61
 UBD Map

Geospatial Information Systems
 Ground Floor, 33 King St
 Caboolture QLD 4510
 Inquiries: 1300 0 Unity (1300 086 489)
 Email: gis@unitywater.com





Disclaimer
 These Maps are supplied under the following conditions:-
 Mapping details are supplied from information contained in Unitywater's records which may have been furnished to Unitywater by other persons. Unitywater gives no warranty or guarantee of any kind, expressed, implied, or statutory, to the correctness or accuracy of the map details or the degree of compliance with any standards in this matter.
 Persons making decisions with financial or legal implications must not rely upon the map details shown for the purpose of determining whether any particular facts or circumstances exist and Unitywater (and its officers and agents) expressly disclaim responsibility for any loss or damage suffered as a result of placing reliance upon this information.

Legend

-  Demand Projection Catchment
-  Facility
-  Site

Existing Assets

-  Treatment Plant
-  Pump Station

— Trunk Gravity Main

— Pressure Main

Future Assets

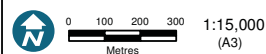
 Emergency storage

 Pump Station

 Treatment Plant

 Trunk Main


Date: 23/06/2014



Sewerage Schedule of Works

MAP 114

B62
 UBD Map



Geospatial Information Systems
 Ground Floor, 33 King St
 Caboolture QLD 4510
 Inquiries: 1300 0 Unity (1300 086 489)
 Email: gis@unitywater.com



Disclaimer
 These Maps are supplied under the following conditions:-
 Mapping details are supplied from information contained in Unitywater's records which may have been furnished to Unitywater by other persons. Unitywater gives no warranty or guarantee of any kind, expressed, implied, or statutory, to the correctness or accuracy of the map details or the degree of compliance with any standards in this matter.
 Persons making decisions with financial or legal implications must not rely upon the map details shown for the purpose of determining whether any particular facts or circumstances exist and Unitywater (and its officers and agents) expressly disclaim responsibility for any loss or damage suffered as a result of placing reliance upon this information.

Legend

- Demand Projection Catchment
- Facility
- Site

Existing Assets

- Treatment Plant
- Pump Station

Trunk Gravity Main

Pressure Main

Future Assets

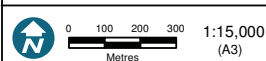
Emergency storage

Pump Station

Treatment Plant

Trunk Main

Date: 23/06/2014



Sewerage Schedule of Works

MAP 115

B63
 UBD Map

Geospatial Information Systems
 Ground Floor, 33 King St
 Caboolture QLD 4510
 Inquiries: 1300 0 Unity (1300 086 489)
 Email: gis@unitywater.com

Bribie STP Island




106 107

WOODY BAY



115 116



Disclaimer
 These Maps are supplied under the following conditions:-
 Mapping details are supplied from information contained in Unitywater's records which may have been furnished to Unitywater by other persons. Unitywater gives no warranty or guarantee of any kind, expressed, implied, or statutory, to the correctness or accuracy of the map details or the degree of compliance with any standards in this matter.
 Persons making decisions with financial or legal implications must not rely upon the map details shown for the purpose of determining whether any particular facts or circumstances exist and Unitywater (and its officers and agents) expressly disclaim responsibility for any loss or damage suffered as a result of placing reliance upon this information.

Legend

-  Demand Projection Catchment
-  Facility
-  Site



Existing Assets

-  Treatment Plant
-  Pump Station


-  Trunk Gravity Main
-  Pressure Main

Future Assets

-  Emergency storage
-  Trunk Main

-  Pump Station
-  Treatment Plant

Date: 23/06/2014




0 100 200 300 Metres

1:15,000 (A3)

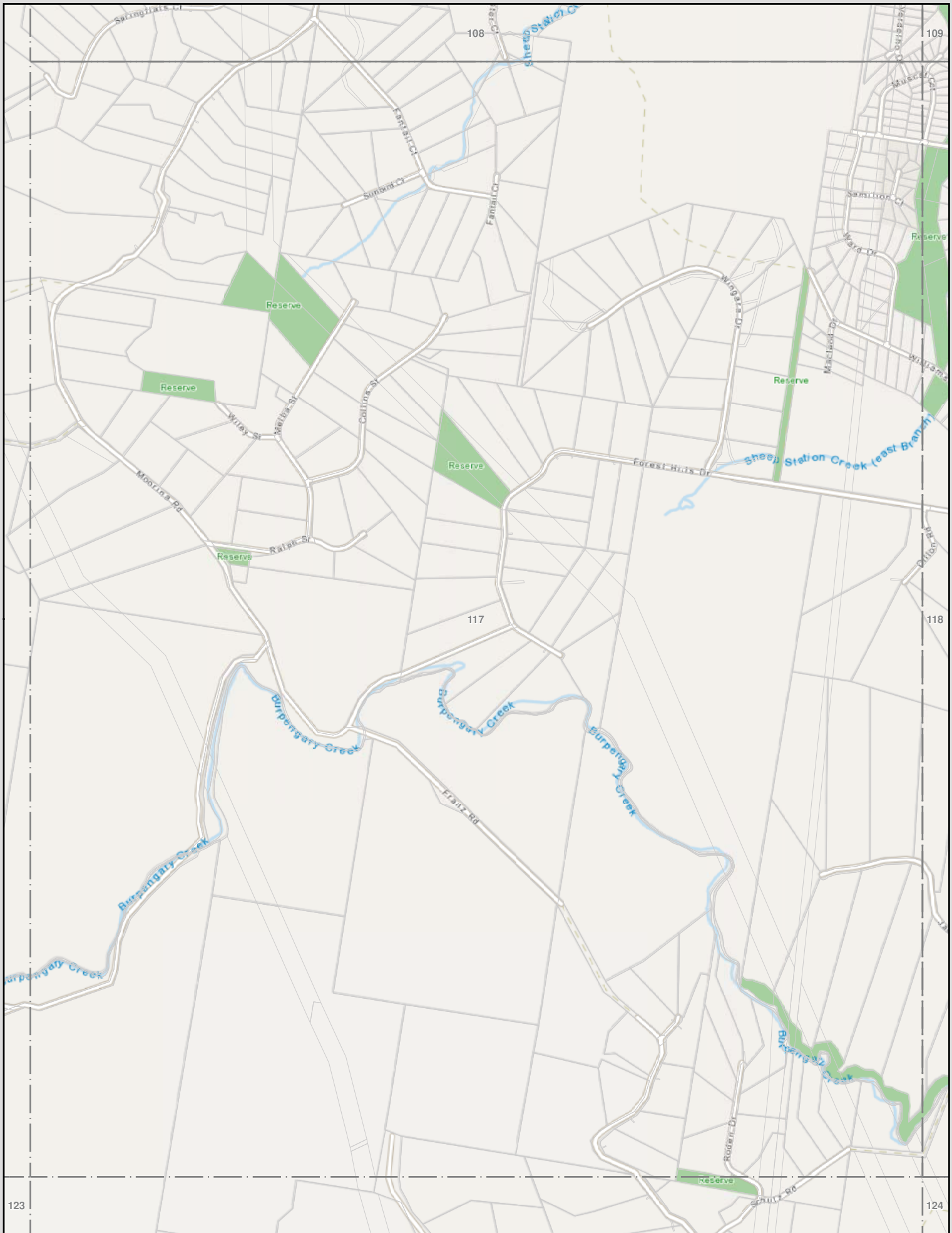
Sewerage Schedule of Works

MAP 116

B64
 UBD Map



Geospatial Information Systems
 Ground Floor, 33 King St
 Caboolture QLD 4510
 Inquiries: 1300 0 Unity (1300 086 489)
 Email: gis@unitywater.com



Disclaimer
 These Maps are supplied under the following conditions:-
 Mapping details are supplied from information contained in Unitywater's records which may have been furnished to Unitywater by other persons. Unitywater gives no warranty or guarantee of any kind, expressed, implied, or statutory, to the correctness or accuracy of the map details or the degree of compliance with any standards in this matter.
 Persons making decisions with financial or legal implications must not rely upon the map details shown for the purpose of determining whether any particular facts or circumstances exist and Unitywater (and its officers and agents) expressly disclaim responsibility for any loss or damage suffered as a result of placing reliance upon this information.

Legend

- Demand Projection Catchment
- Facility
- Site

Date: 23/06/2014

0 100 200 300 1:15,000 (A3)
Metres

Existing Assets

- Treatment Plant
- Pump Station

Future Assets

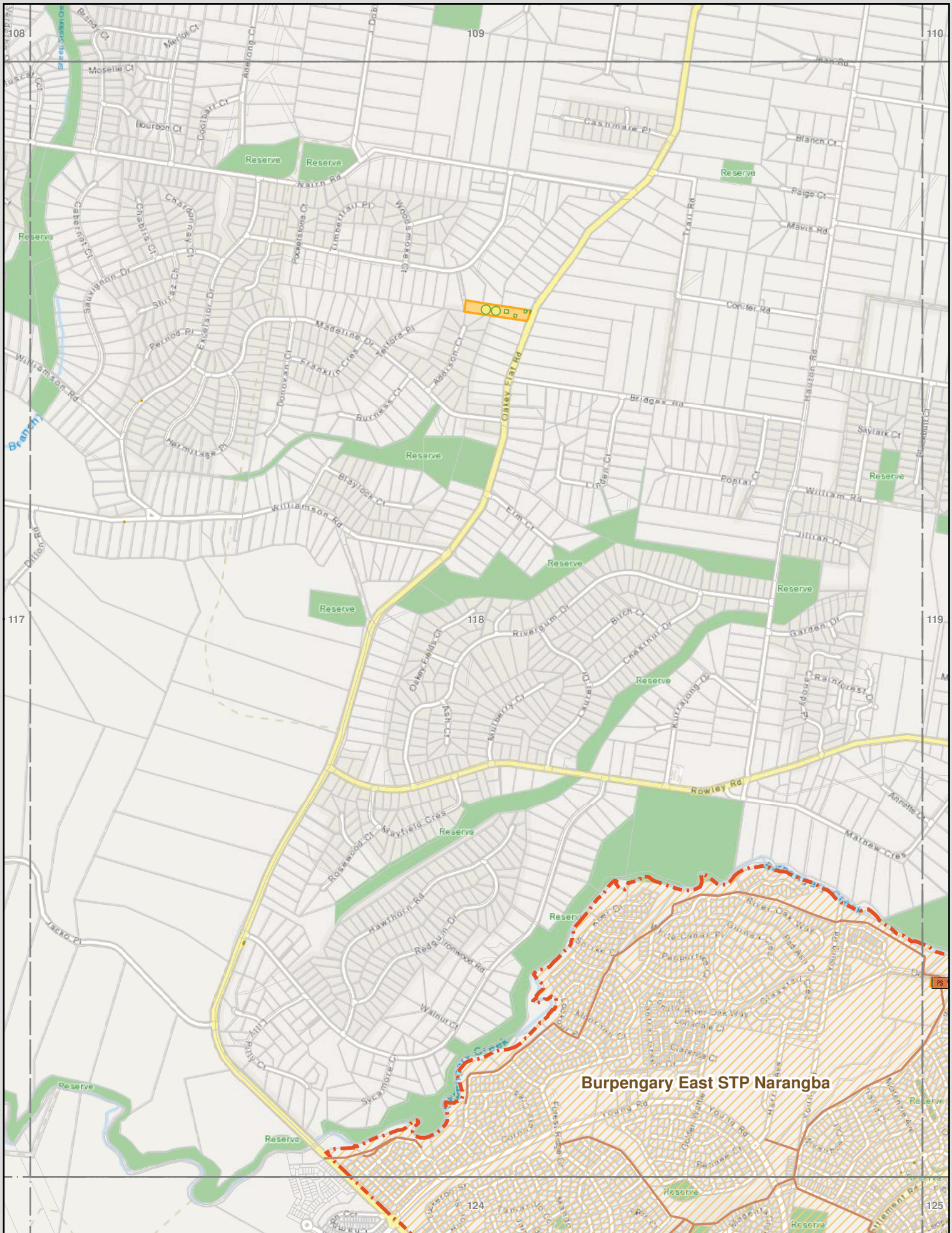
- Trunk Gravity Main
- Pressure Main
- Emergency storage
- Trunk Main
- Pump Station
- Treatment Plant

MAP 117

B66NE
 UBD Map

Geospatial Information Systems
 Ground Floor, 33 King St
 Caboolture QLD 4510
 Inquiries: 1300 0 Unity (1300 086 489)
 Email: gis@unitywater.com

Sewerage Schedule of Works



Disclaimer
 These Maps are supplied under the following conditions:-
 Mapping details are supplied from information contained in Unitywater's records which may have been furnished to Unitywater by other persons. Unitywater gives no warranty or guarantee of any kind, expressed, implied, or statutory, to the correctness or accuracy of the map details or the degree of compliance with any standards in this matter.
 Persons making decisions with financial or legal implications must not rely upon the map details shown for the purpose of determining whether any particular facts or circumstances exist and Unitywater (and its officers and agents) expressly disclaim responsibility for any loss or damage suffered as a result of placing reliance upon this information.

Legend

- Demand Projection Catchment
- Facility
- Site


Existing Assets

- Treatment Plant
- Pump Station

Future Assets

- Emergency storage

- Pump Station
- Treatment Plant
- Trunk Main

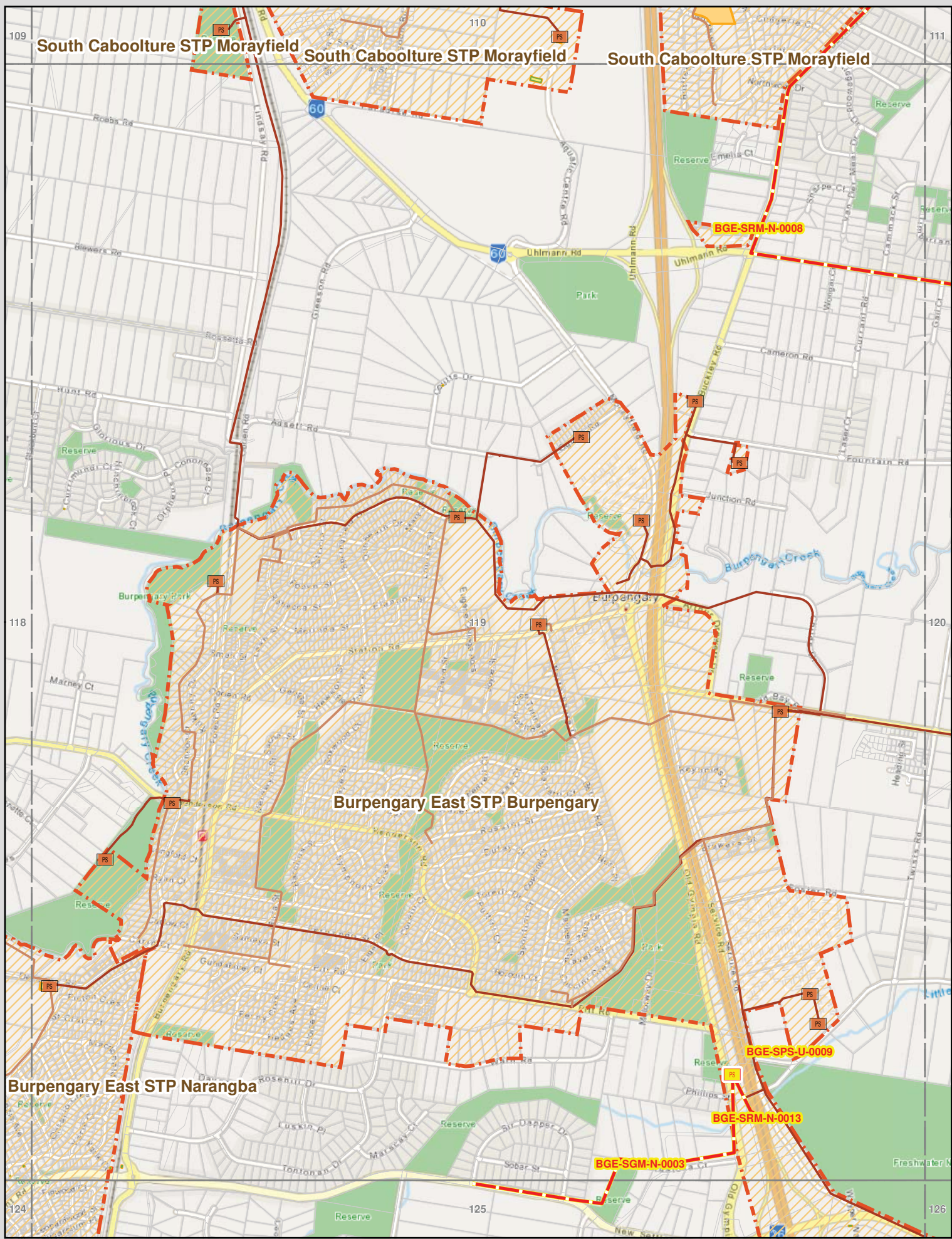


Sewerage Schedule of Works

MAP 118

B67
 UBD Map

Geospatial Information Systems
 Ground Floor, 33 King St
 Caboolture QLD 4510
 Inquiries: 1300 0 Unity (1300 086 489)
 Email: gis@unitywater.com



Disclaimer
 These Maps are supplied under the following conditions:-
 Mapping details are supplied from information contained in Unitywater's records which may have been furnished to Unitywater by other persons. Unitywater gives no warranty or guarantee of any kind, expressed, implied, or statutory, to the correctness or accuracy of the map details or the degree of compliance with any standards in this matter.
 Persons making decisions with financial or legal implications must not rely upon the map details shown for the purpose of determining whether any particular facts or circumstances exist and Unitywater (and its officers and agents) expressly disclaim responsibility for any loss or damage suffered as a result of placing reliance upon this information.

Legend

- Demand Projection Catchment
- Facility
- Site

Date: 23/06/2014

0 100 200 300 1:15,000 (A3)
 Metres

Existing Assets

- Treatment Plant
- Pump Station

Future Assets

- Trunk Gravity Main
- Pressure Main
- Emergency storage
- Trunk Main

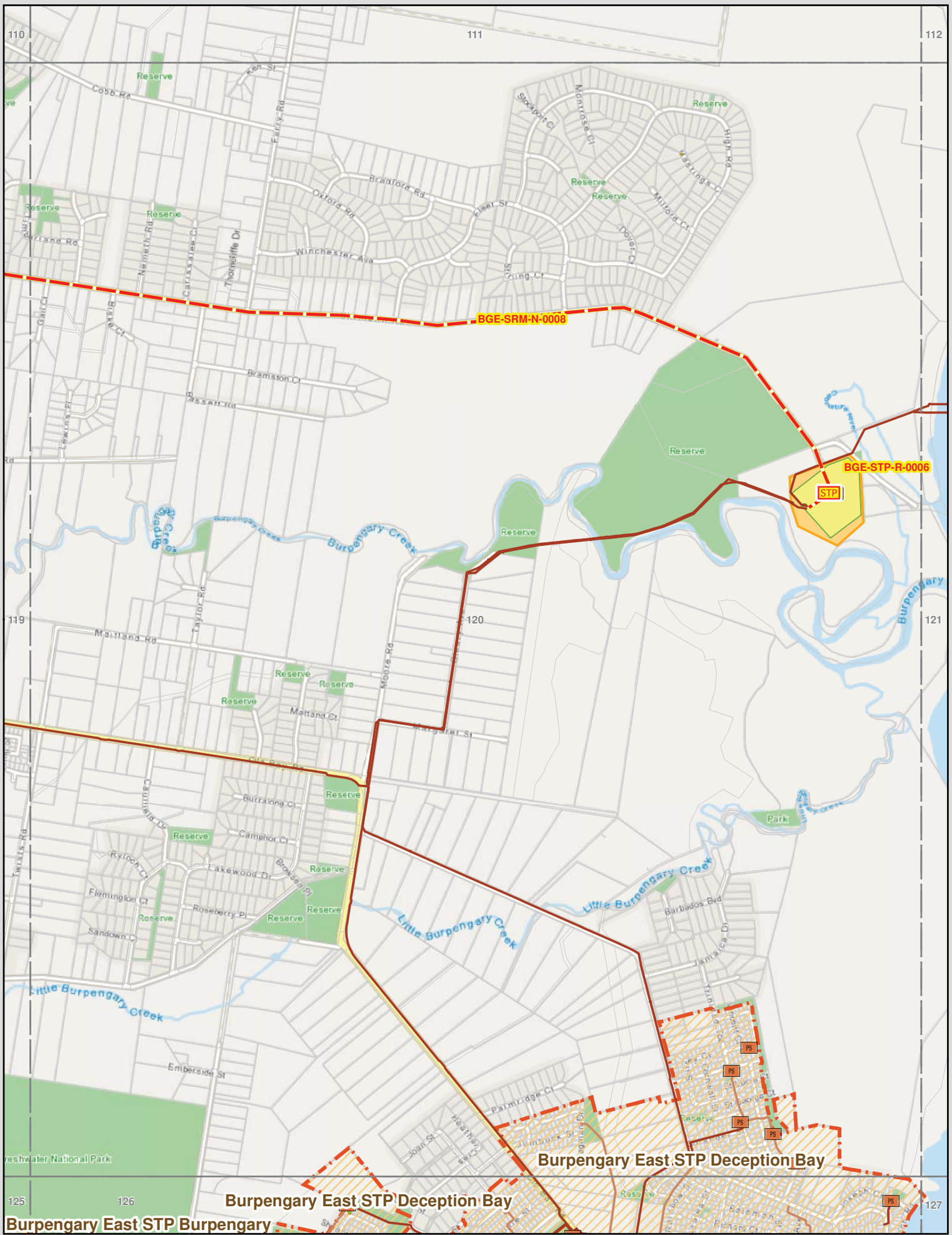
PS Pump Station
STP Treatment Plant

MAP 119

B68
 UBD Map

Geospatial Information Systems
 Ground Floor, 33 King St
 Caboolture QLD 4510
 Inquiries: 1300 0 Unity (1300 086 489)
 Email: gis@unitywater.com

Sewerage Schedule of Works

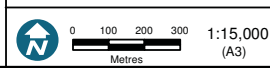


Disclaimer
 These Maps are supplied under the following conditions:-
 Mapping details are supplied from information contained in Unitywater's records which may have been furnished to Unitywater by other persons. Unitywater gives no warranty or guarantee of any kind, expressed, implied, or statutory, to the correctness or accuracy of the map details or the degree of compliance with any standards in this matter.
 Persons making decisions with financial or legal implications must not rely upon the map details shown for the purpose of determining whether any particular facts or circumstances exist and Unitywater (and its officers and agents) expressly disclaim responsibility for any loss or damage suffered as a result of placing reliance upon this information.

Legend

- Demand Projection Catchment
- Facility
- Site
- Existing Assets**
- Treatment Plant
- Pump Station
- Trunk Gravity Main
- Pressure Main
- Trunk Main
- Future Assets**
- Emergency storage
- Pump Station
- Treatment Plant

Date: 23/06/2014



MAP 120
B69
 UBD Map
 Geospatial Information Systems
 Ground Floor, 33 King St
 Caboolture QLD 4510
 Inquiries: 1300 0 Unity (1300 086 489)
 Email: gis@unitywater.com

Sewerage Schedule of Works