

Deception Bay

Disclaimer
 These Maps are supplied under the following conditions:-
 Mapping details are supplied from information contained in Unitywater's records which may have been furnished to Unitywater by other persons. Unitywater gives no warranty or guarantee of any kind, expressed, implied, or statutory, to the correctness or accuracy of the map details or the degree of compliance with any standards in this matter.
 Persons making decisions with financial or legal implications must not rely upon the map details shown for the purpose of determining whether any particular facts or circumstances exist and Unitywater (and its officers and agents) expressly disclaim responsibility for any loss or damage suffered as a result of placing reliance upon this information.

Legend

- Demand Projection Catchment
- Facility
- Site

Existing Assets

- Treatment Plant
- Reservoir
- Raw Water Main
- Trunk Main

Future Assets

- Pump Station
- Reservoir
- Trunk Main
- Pump Station
- Fitting

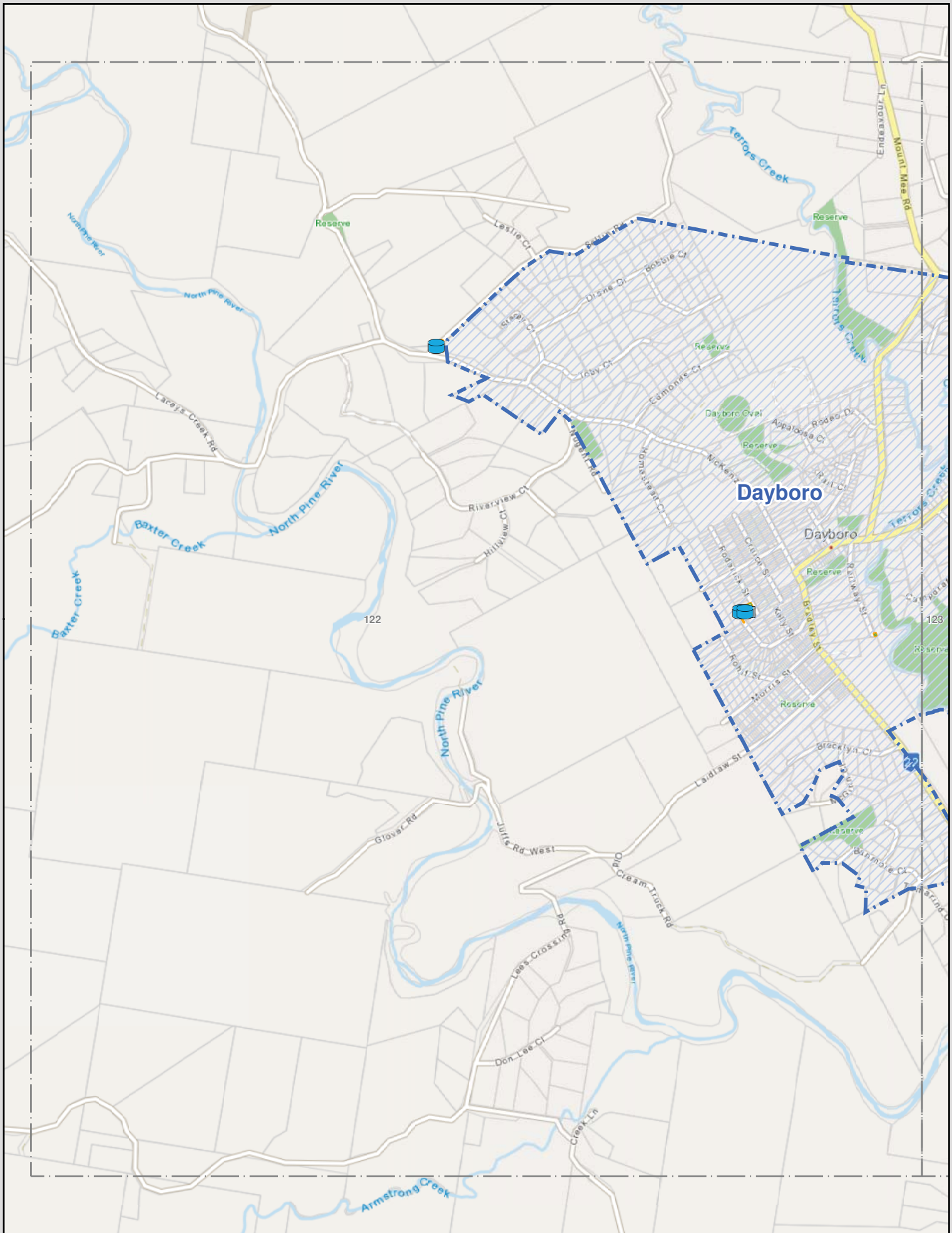
Date: 23/06/2014

0 100 200 300 Metres
 1:15,013 (A3)

Water Supply Schedule of Works

MAP 121
B70
 UBD Map

Geospatial Information Systems
 Ground Floor, 33 King St
 Caboolture QLD 4510
 Inquiries: 1300 0 Unity (1300 086 489)
 Email: gis@unitywater.com



Disclaimer
 These Maps are supplied under the following conditions:-
 Mapping details are supplied from information contained in Unitywater's records which may have been furnished to Unitywater by other persons. Unitywater gives no warranty or guarantee of any kind, expressed, implied, or statutory, to the correctness or accuracy of the map details or the degree of compliance with any standards in this matter.
 Persons making decisions with financial or legal implications must not rely upon the map details shown for the purpose of determining whether any particular facts or circumstances exist and Unitywater (and its officers and agents) expressly disclaim responsibility for any loss or damage suffered as a result of placing reliance upon this information.

Legend

- Demand Projection Catchment
- Facility
- Site

Existing Assets

- Treatment Plant
- Reservoir

Future Assets

- Raw Water Main
- Trunk Main

Scale
 0 100 200 300 Metres
 1:15,013 (A3)

Water Supply Schedule of Works

Future Assets

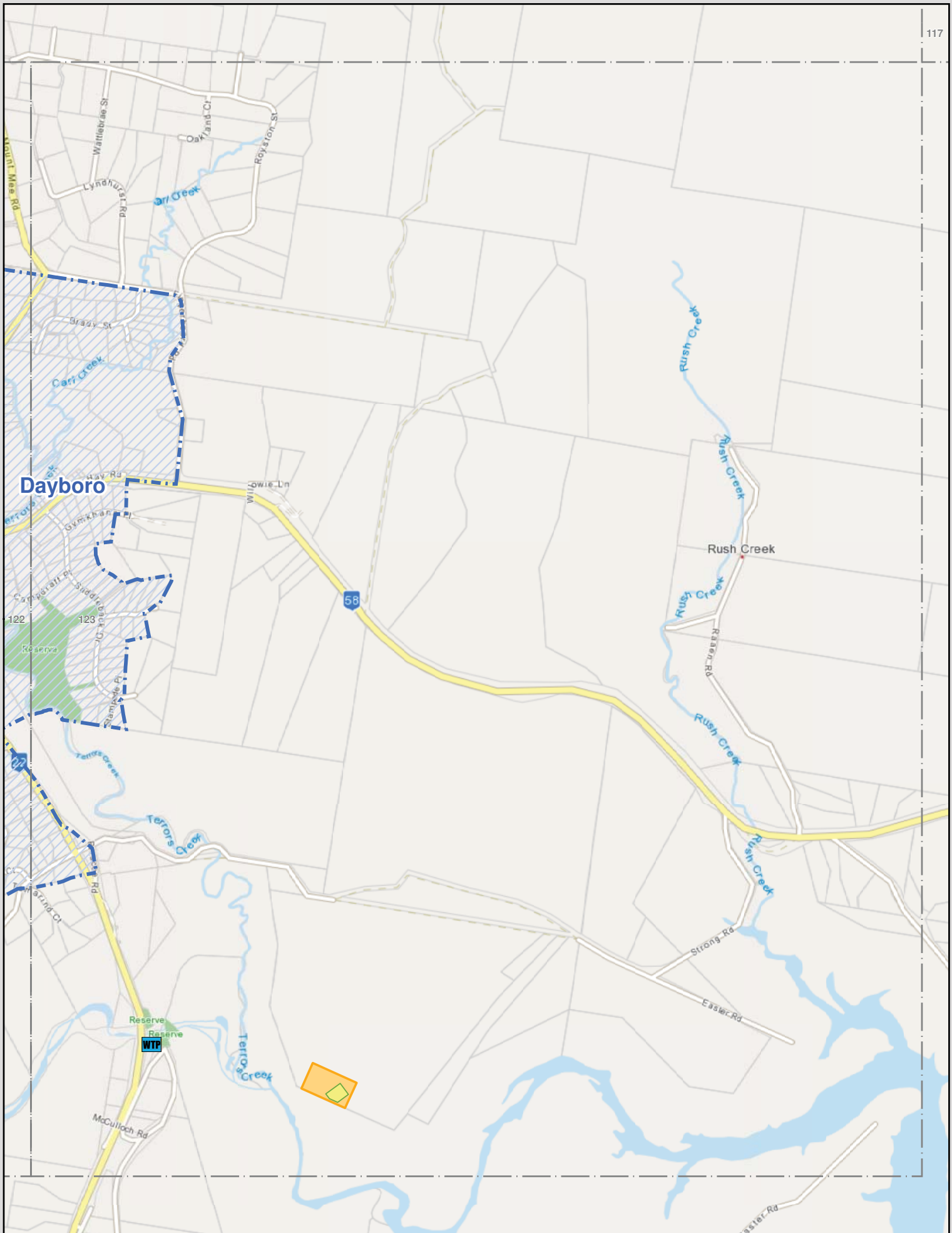
- Pump Station
- Fitting
- Reservoir
- Trunk Main

Date: 23/06/2014

MAP 122

B65SE
 UBD Map

Geospatial Information Systems
 Ground Floor, 33 King St
 Caboolture QLD 4510
 Inquiries: 1300 0 Unity (1300 086 489)
 Email: gis@unitywater.com



Disclaimer
 These Maps are supplied under the following conditions:-
 Mapping details are supplied from information contained in Unitywater's records which may have been furnished to Unitywater by other persons. Unitywater gives no warranty or guarantee of any kind, expressed, implied, or statutory, to the correctness or accuracy of the map details or the degree of compliance with any standards in this matter.
 Persons making decisions with financial or legal implications must not rely upon the map details shown for the purpose of determining whether any particular facts or circumstances exist and Unitywater (and its officers and agents) expressly disclaim responsibility for any loss or damage suffered as a result of placing reliance upon this information.

Legend

- Demand Projection Catchment
- Facility
- Site

Existing Assets

- Treatment Plant
- Reservoir

Future Assets

- Pump Station
- Raw Water Main
- Trunk Main

Scale: 0 100 200 300 Metres
 1:15,013 (A3)

Water Supply Schedule of Works

Future Assets

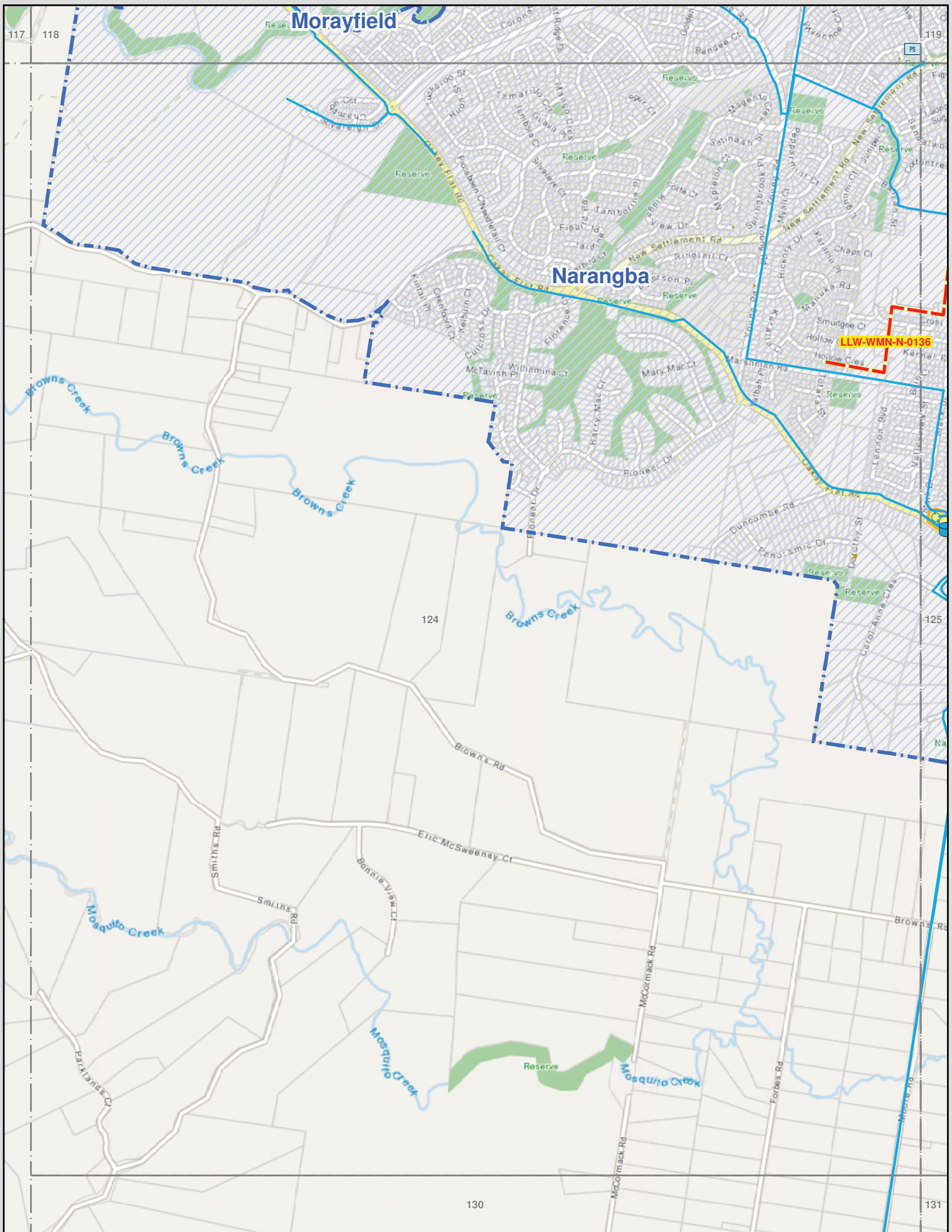
- Fitting
- Reservoir
- Trunk Main

Date: 23/06/2014

MAP 123

B66SW
 UBD Map

Geospatial Information Systems
 Ground Floor, 33 King St
 Caboolture QLD 4510
 Inquiries: 1300 0 Unity (1300 086 489)
 Email: gis@unitywater.com



Disclaimer
 These Maps are supplied under the following conditions:-
 Mapping details are supplied from information contained in Unitywater's records which may have been furnished to Unitywater by other persons. Unitywater gives no warranty or guarantee of any kind, expressed, implied, or statutory, to the correctness or accuracy of the map details or the degree of compliance with any standards in this matter.
 Persons making decisions with financial or legal implications must not rely upon the map details shown for the purpose of determining whether any particular facts or circumstances exist and Unitywater (and its officers and agents) expressly disclaim responsibility for any loss or damage suffered as a result of placing reliance upon this information.

Legend

- Demand Projection Catchment
- Facility
- Site

Existing Assets

- Treatment Plant
- Reservoir

Future Assets

- Pump Station
- Raw Water Main
- Trunk Main
- Fitting
- Reservoir
- Trunk Main

0 100 200 300 Metres
 1:15,013 (A3)

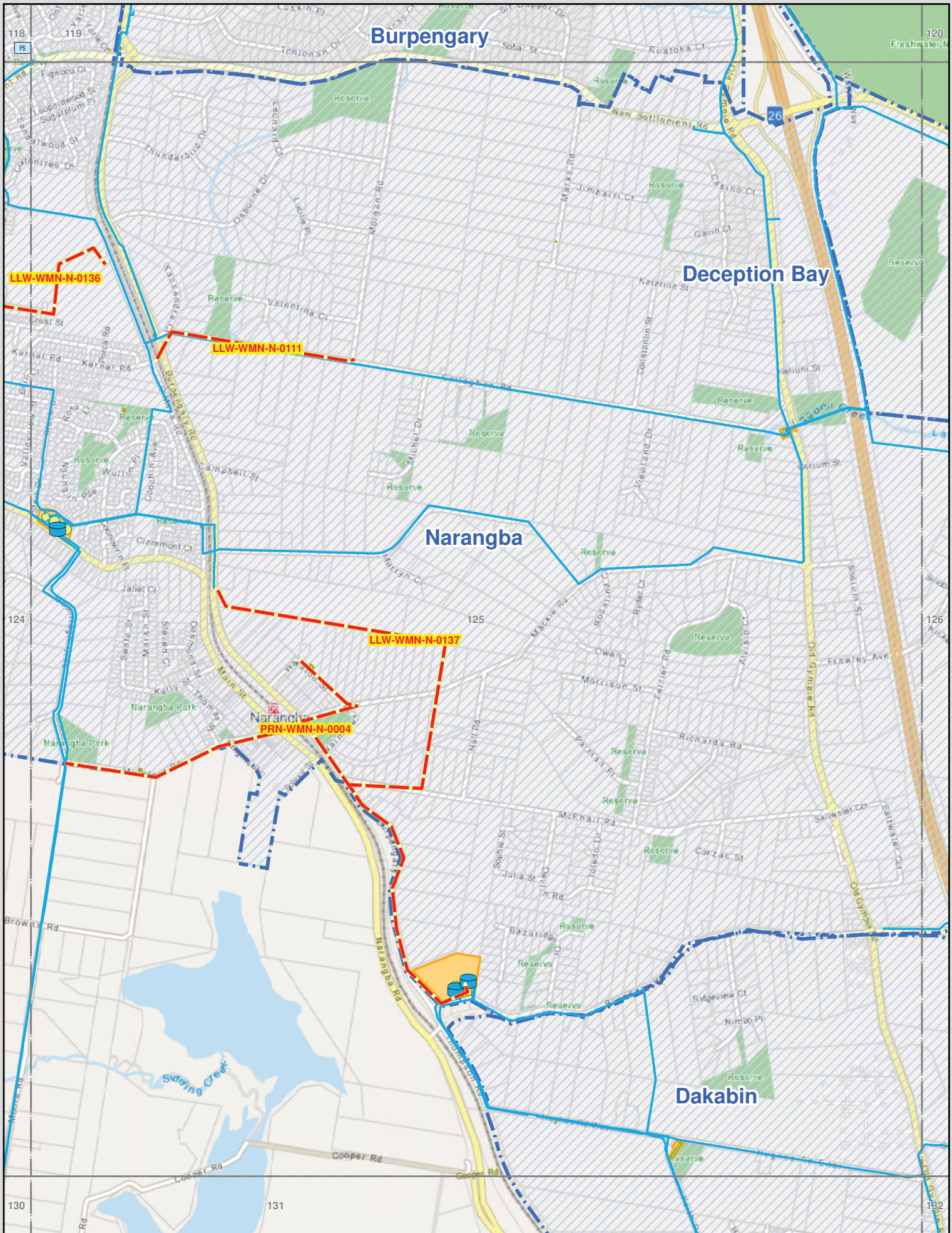
Water Supply Schedule of Works

Date: 23/06/2014

MAP 124

B77
 UBD Map

Geospatial Information Systems
 Ground Floor, 33 King St
 Caboolture QLD 4510
 Inquiries: 1300 0 Unity (1300 086 489)
 Email: gis@unitywater.com



Disclaimer
 These Maps are supplied under the following conditions:-
 Mapping details are supplied from information contained in Unitywater's records which may have been furnished to Unitywater by other persons. Unitywater gives no warranty or guarantee of any kind, expressed, implied, or statutory, to the correctness or accuracy of the map details or the degree of compliance with any standards in this matter.
 Persons making decisions with financial or legal implications must not rely upon the map details shown for the purpose of determining whether any particular facts or circumstances exist and Unitywater (and its officers and agents) expressly disclaim responsibility for any loss or damage suffered as a result of placing reliance upon this information.

Legend

- Demand Projection Catchment
- Facility
- Site
- Existing Assets: Pump Station
- Existing Assets: Treatment Plant
- Existing Assets: Reservoir
- Existing Assets: Raw Water Main
- Existing Assets: Trunk Main
- Future Assets: Fitting
- Future Assets: Reservoir
- Future Assets: Trunk Main

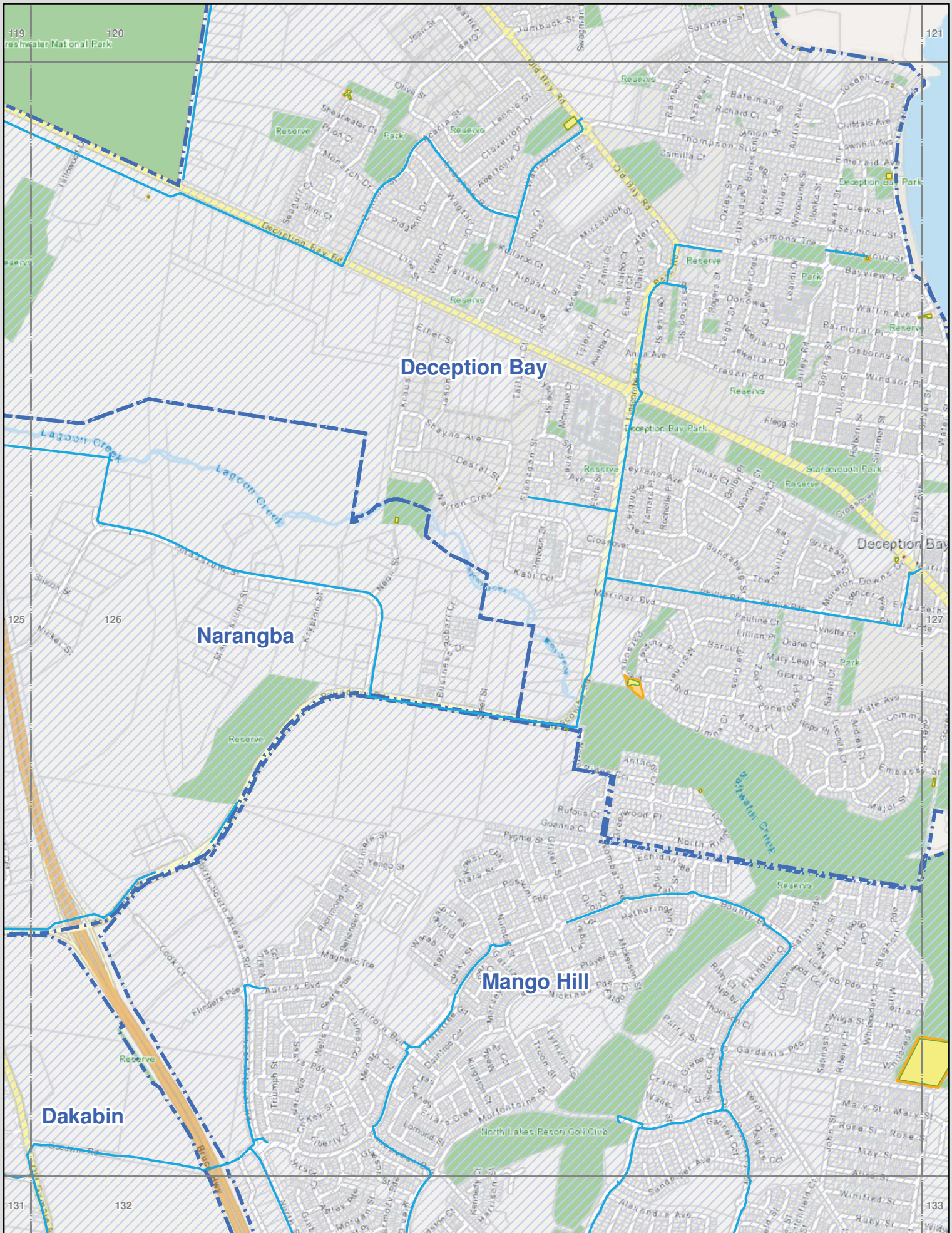
0 100 200 300 1:15,013 (A3)
 Metres

Water Supply Schedule of Works

Date: 23/06/2014

MAP 125
B78
 UBD Map

Geospatial Information Systems
 Ground Floor, 33 King St
 Caboolture QLD 4510
 Inquiries: 1300 0 Unity (1300 086 489)
 Email: gis@unitywater.com



Disclaimer
 These Maps are supplied under the following conditions:-
 Mapping details are supplied from information contained in Unitywater's records which may have been furnished to Unitywater by other persons. Unitywater gives no warranty or guarantee of any kind, expressed, implied, or statutory, to the correctness or accuracy of the map details or the degree of compliance with any standards in this matter.
 Persons making decisions with financial or legal implications must not rely upon the map details shown for the purpose of determining whether any particular facts or circumstances exist and Unitywater (and its officers and agents) expressly disclaim responsibility for any loss or damage suffered as a result of placing reliance upon this information.

Legend

- Demand Projection Catchment
- Facility
- Site

Existing Assets

- Treatment Plant
- Reservoir

Future Assets

- Pump Station
- Fitting
- Reservoir
- Trunk Main

0 100 200 300 1:15,013 (A3)
 Metres

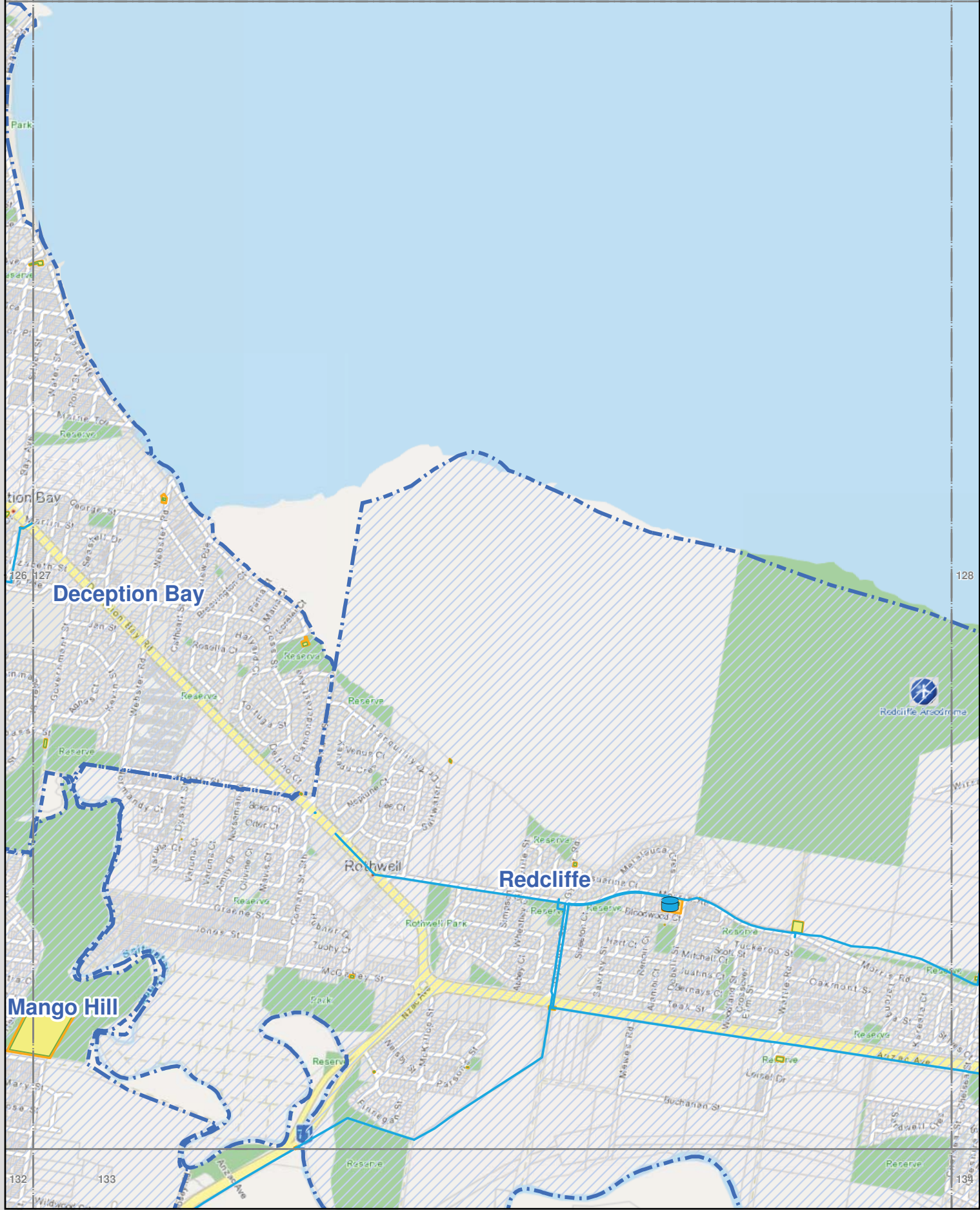
Water Supply Schedule of Works

MAP 126
B79
 UBD Map
 Date: 23/06/2014

Geospatial Information Systems
 Ground Floor, 33 King St
 Caboolture QLD 4510
 Inquiries: 1300 0 Unity (1300 086 489)
 Email: gis@unitywater.com

MAP 126
B79
 UBD Map
 Date: 23/06/2014

Geospatial Information Systems
 Ground Floor, 33 King St
 Caboolture QLD 4510
 Inquiries: 1300 0 Unity (1300 086 489)
 Email: gis@unitywater.com



Disclaimer
 These Maps are supplied under the following conditions:-
 Mapping details are supplied from information contained in Unitywater's records which may have been furnished to Unitywater by other persons. Unitywater gives no warranty or guarantee of any kind, expressed, implied, or statutory, to the correctness or accuracy of the map details or the degree of compliance with any standards in this matter.
 Persons making decisions with financial or legal implications must not rely upon the map details shown for the purpose of determining whether any particular facts or circumstances exist and Unitywater (and its officers and agents) expressly disclaim responsibility for any loss or damage suffered as a result of placing reliance upon this information.

Legend

- Demand Projection Catchment
- Facility
- Site

Existing Assets

- Treatment Plant
- Reservoir

Future Assets

- Raw Water Main
- Trunk Main

Future Assets

- Pump Station
- Fitting
- Reservoir
- Trunk Main

Date: 23/06/2014

0 100 200 300 Metres

1:15,013 (A3)

Water Supply Schedule of Works

MAP 127

B80
 UBD Map

Geospatial Information Systems
 Ground Floor, 33 King St
 Caboolture QLD 4510
 Inquiries: 1300 0 Unity (1300 086 489)
 Email: gis@unitywater.com



Disclaimer
 These Maps are supplied under the following conditions:-
 Mapping details are supplied from information contained in Unitywater's records which may have been furnished to Unitywater by other persons. Unitywater gives no warranty or guarantee of any kind, expressed, implied, or statutory, to the correctness or accuracy of the map details or the degree of compliance with any standards in this matter.
 Persons making decisions with financial or legal implications must not rely upon the map details shown for the purpose of determining whether any particular facts or circumstances exist and Unitywater (and its officers and agents) expressly disclaim responsibility for any loss or damage suffered as a result of placing reliance upon this information.

Legend

- Demand Projection Catchment
- Facility
- Site

Existing Assets

- Treatment Plant
- Reservoir

Future Assets

- Pump Station
- Raw Water Main
- Trunk Main

Scale
 0 100 200 300 Metres
 1:15,013 (A3)

Future Assets

- Pump Station
- Reservoir
- Trunk Main
- Fitting

MAP 128
B81
 UBD Map
 Date: 23/06/2014

Water Supply Schedule of Works

MAP 128
B81
 UBD Map
 Unitywater
 Geospatial Information Systems
 Ground Floor, 33 King St
 Caboolture QLD 4510
 Inquiries: 1300 0 Unity (1300 086 489)
 Email: gis@unitywater.com



Disclaimer
 These Maps are supplied under the following conditions:-
 Mapping details are supplied from information contained in Unitywater's records which may have been furnished to Unitywater by other persons. Unitywater gives no warranty or guarantee of any kind, expressed, implied, or statutory, to the correctness or accuracy of the map details or the degree of compliance with any standards in this matter.
 Persons making decisions with financial or legal implications must not rely upon the map details shown for the purpose of determining whether any particular facts or circumstances exist and Unitywater (and its officers and agents) expressly disclaim responsibility for any loss or damage suffered as a result of placing reliance upon this information.

Legend

- Demand Projection Catchment
- Facility
- Site
- Treatment Plant
- Reservoir
- Raw Water Main
- Trunk Main
- Pump Station
- Fitting
- Reservoir
- Trunk Main

0 100 200 300 Metres 1:15,013 (A3)

Water Supply Schedule of Works

Future Assets

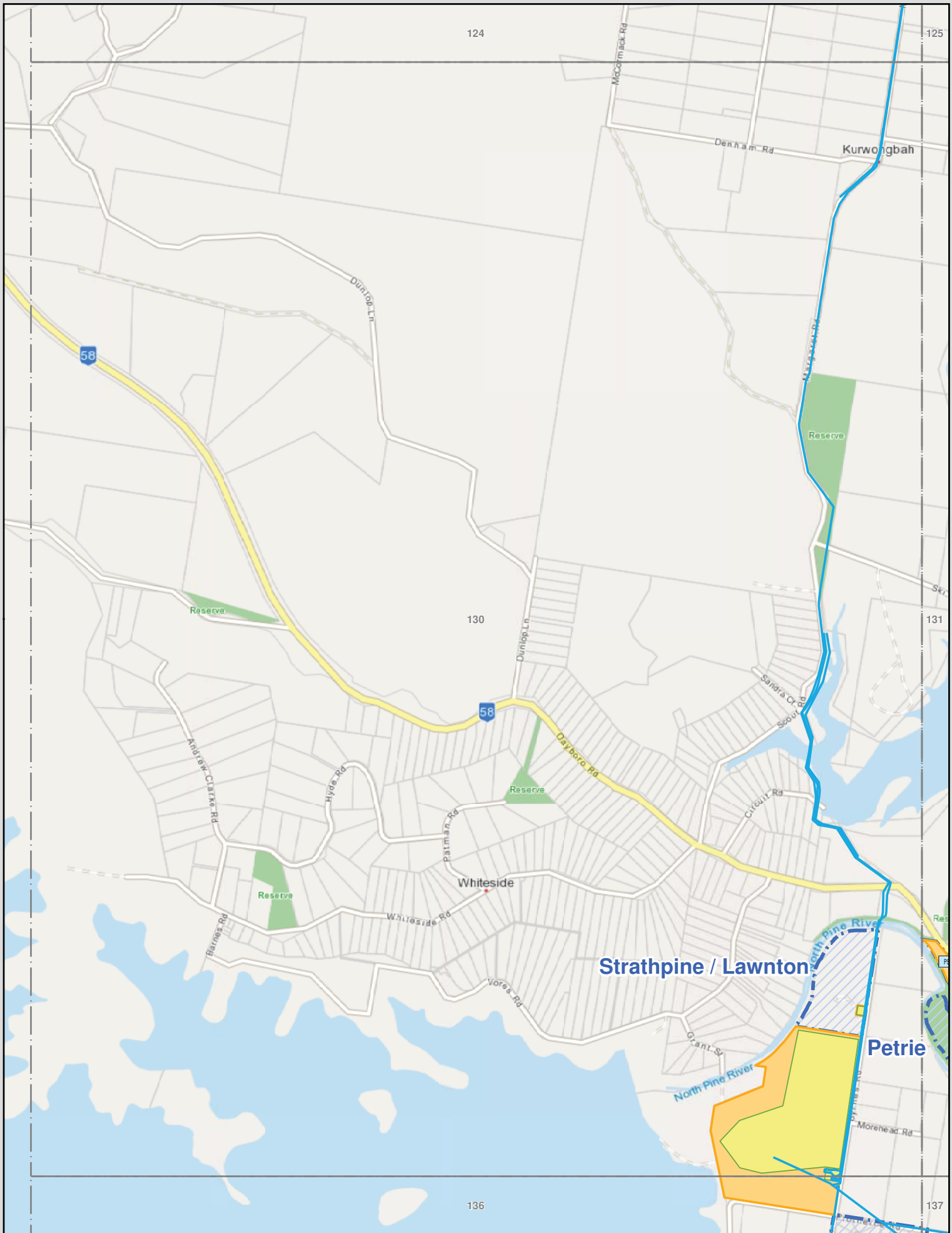
- Pump Station
- Fitting
- Reservoir
- Trunk Main

Date: 23/06/2014

MAP 129

B82
 UBD Map

Geospatial Information Systems
 Ground Floor, 33 King St
 Caboolture QLD 4510
 Inquiries: 1300 0 Unity (1300 086 489)
 Email: gis@unitywater.com



Disclaimer
 These Maps are supplied under the following conditions:-
 Mapping details are supplied from information contained in Unitywater's records which may have been furnished to Unitywater by other persons. Unitywater gives no warranty or guarantee of any kind, expressed, implied, or statutory, to the correctness or accuracy of the map details or the degree of compliance with any standards in this matter.
 Persons making decisions with financial or legal implications must not rely upon the map details shown for the purpose of determining whether any particular facts or circumstances exist and Unitywater (and its officers and agents) expressly disclaim responsibility for any loss or damage suffered as a result of placing reliance upon this information.

Legend

- Demand Projection Catchment
- Facility
- Site

Existing Assets

- Treatment Plant
- Reservoir
- Pump Station
- Raw Water Main
- Trunk Main

Future Assets

- Pump Station
- Reservoir
- Trunk Main
- Fitting

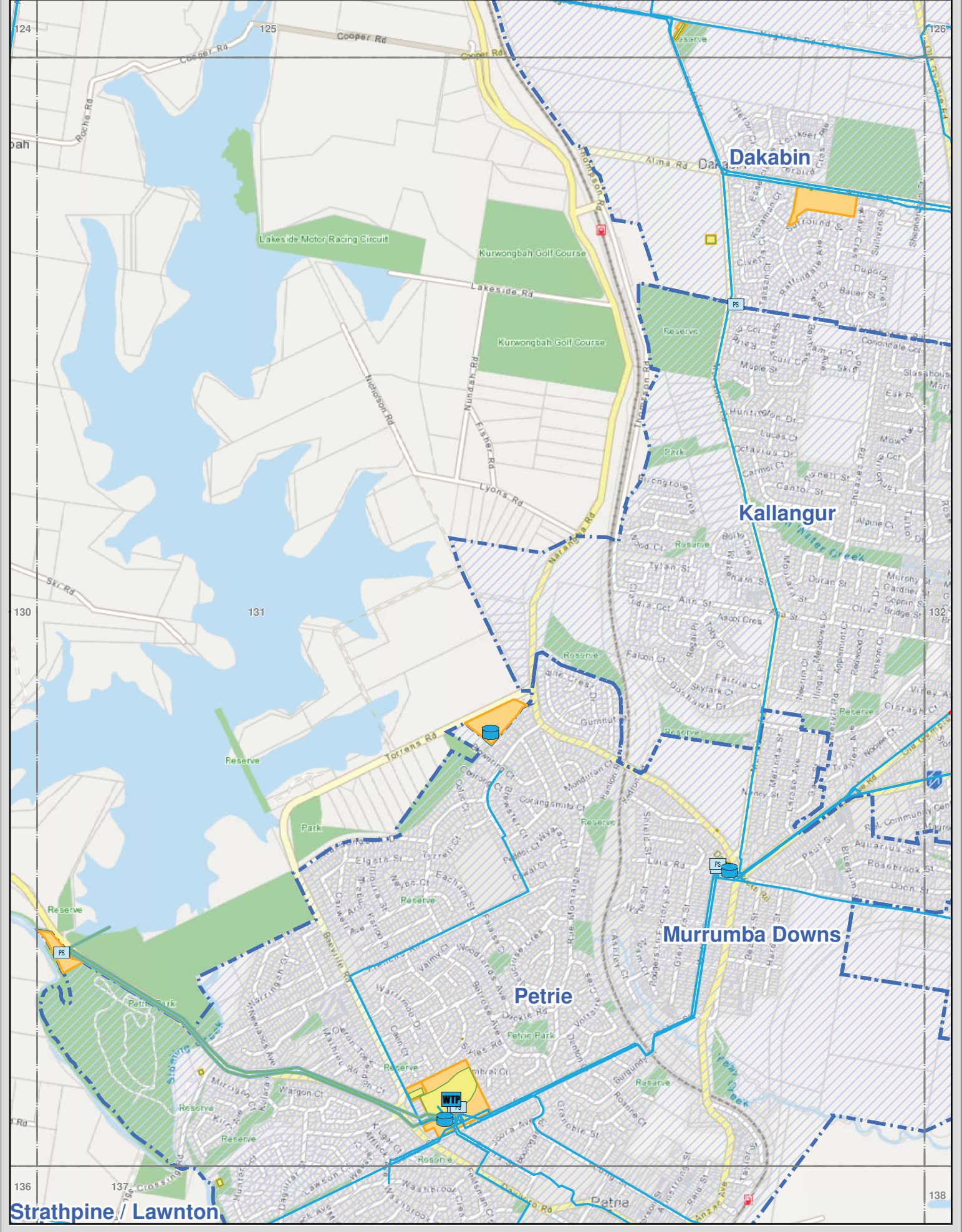
0 100 200 300 Metres
 1:15,013 (A3)

Water Supply Schedule of Works

Date: 23/06/2014

MAP 130
B87
 UBD Map

Unitywater
 Geospatial Information Systems
 Ground Floor, 33 King St
 Caboolture QLD 4510
 Inquiries: 1300 0 Unity (1300 086 489)
 Email: gis@unitywater.com



Disclaimer
 These Maps are supplied under the following conditions:-
 Mapping details are supplied from information contained in Unitywater's records which may have been furnished to Unitywater by other persons. Unitywater gives no warranty or guarantee of any kind, expressed, implied, or statutory, to the correctness or accuracy of the map details or the degree of compliance with any standards in this matter.
 Persons making decisions with financial or legal implications must not rely upon the map details shown for the purpose of determining whether any particular facts or circumstances exist and Unitywater (and its officers and agents) expressly disclaim responsibility for any loss or damage suffered as a result of placing reliance upon this information.

Legend

- Demand Projection Catchment
- Facility
- Site
- Existing Assets
- Treatment Plant
- Reservoir
- Pump Station
- Raw Water Main
- Trunk Main
- Future Assets
- Fitting
- Reservoir
- Trunk Main

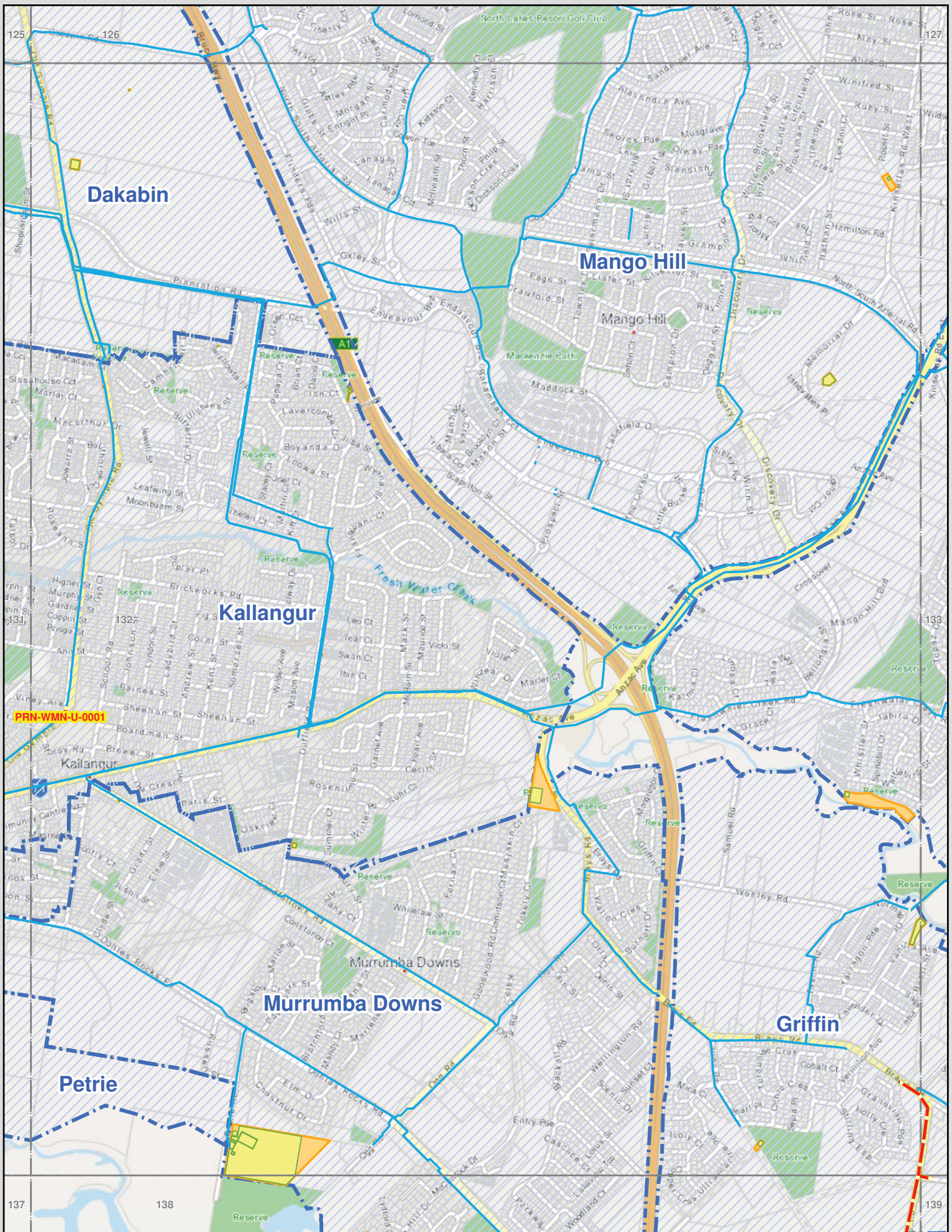
0 100 200 300 Metres
 1:15,013 (A3)

Water Supply Schedule of Works

Date: 23/06/2014

MAP 131
B88
 UBD Map

Unitywater
 Geospatial Information Systems
 Ground Floor, 33 King St
 Caboolture QLD 4510
 Inquiries: 1300 0 Unity (1300 086 489)
 Email: gis@unitywater.com



Disclaimer
 These Maps are supplied under the following conditions:-
 Mapping details are supplied from information contained in Unitywater's records which may have been furnished to Unitywater by other persons. Unitywater gives no warranty or guarantee of any kind, expressed, implied, or statutory, to the correctness or accuracy of the map details or the degree of compliance with any standards in this matter.
 Persons making decisions with financial or legal implications must not rely upon the map details shown for the purpose of determining whether any particular facts or circumstances exist and Unitywater (and its officers and agents) expressly disclaim responsibility for any loss or damage suffered as a result of placing reliance upon this information.

Legend

- Demand Projection Catchment
- Facility
- Site
- Existing Assets: Pump Station
- Existing Assets: Treatment Plant
- Existing Assets: Reservoir
- Future Assets: Raw Water Main
- Future Assets: Trunk Main
- Future Assets: Fitting
- Future Assets: Reservoir
- Future Assets: Trunk Main

0 100 200 300 1:15,013 (A3)
 Metres

Water Supply Schedule of Works

Date: 23/06/2014

MAP 132
B89
 UBD Map

Geospatial Information Systems
 Ground Floor, 33 King St
 Caboolture QLD 4510
 Inquiries: 1300 0 Unity (1300 086 489)
 Email: gs@unitywater.com



Disclaimer
 These Maps are supplied under the following conditions:-
 Mapping details are supplied from information contained in Unitywater's records which may have been furnished to Unitywater by other persons. Unitywater gives no warranty or guarantee of any kind, expressed, implied, or statutory, to the correctness or accuracy of the map details or the degree of compliance with any standards in this matter.
 Persons making decisions with financial or legal implications must not rely upon the map details shown for the purpose of determining whether any particular facts or circumstances exist and Unitywater (and its officers and agents) expressly disclaim responsibility for any loss or damage suffered as a result of placing reliance upon this information.

Legend

- Demand Projection Catchment
- Facility
- Site

Existing Assets

- Pump Station
- Treatment Plant
- Reservoir

Future Assets

- Raw Water Main
- Trunk Main
- Pump Station
- Fitting
- Reservoir
- Trunk Main

0 100 200 300 Metres
 1:15,013 (A3)

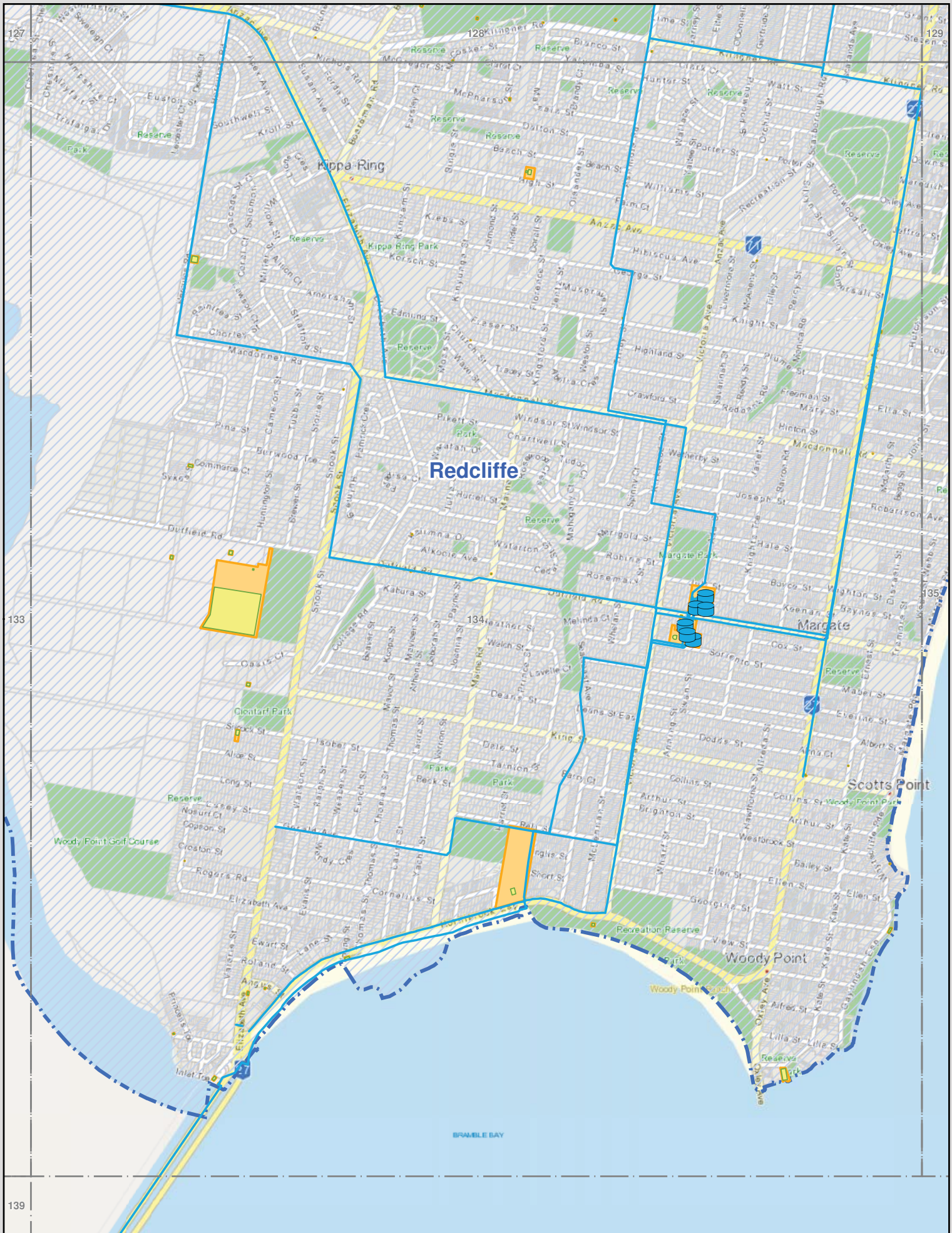
Water Supply Schedule of Works

Date: 23/06/2014

MAP 133

B90
 UBD Map

Geospatial Information Systems
 Ground Floor, 33 King St
 Caboolture QLD 4510
 Inquiries: 1300 0 Unity (1300 086 489)
 Email: gis@unitywater.com



Disclaimer
 These Maps are supplied under the following conditions:-
 Mapping details are supplied from information contained in Unitywater's records which may have been furnished to Unitywater by other persons. Unitywater gives no warranty or guarantee of any kind, expressed, implied, or statutory, to the correctness or accuracy of the map details or the degree of compliance with any standards in this matter.
 Persons making decisions with financial or legal implications must not rely upon the map details shown for the purpose of determining whether any particular facts or circumstances exist and Unitywater (and its officers and agents) expressly disclaim responsibility for any loss or damage suffered as a result of placing reliance upon this information.

Legend

- Demand Projection Catchment
- Facility
- Site
- Existing Assets: Pump Station
- Existing Assets: Treatment Plant
- Existing Assets: Reservoir
- Future Assets: Raw Water Main
- Future Assets: Trunk Main
- Future Assets: Fitting
- Future Assets: Reservoir
- Future Assets: Trunk Main

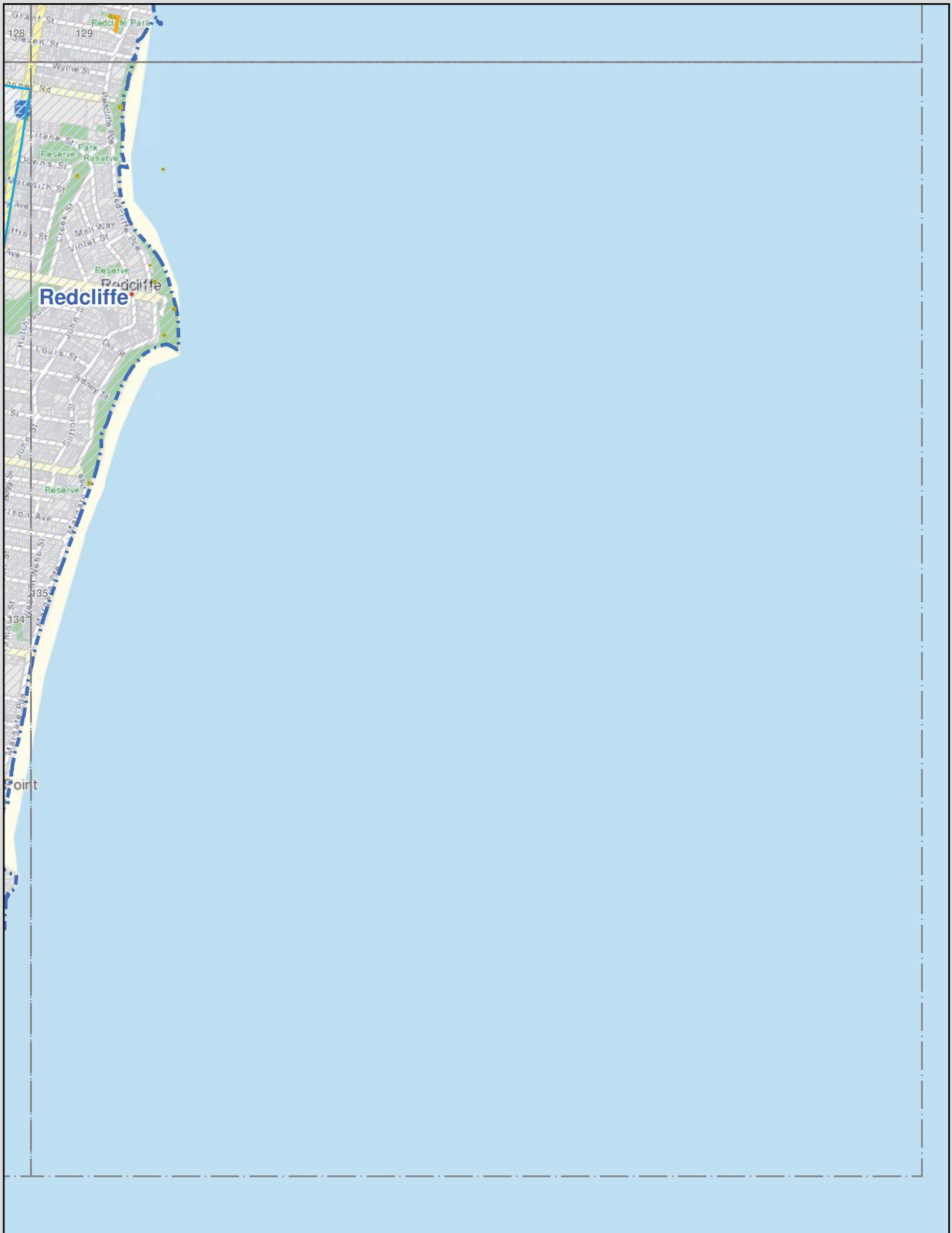
0 100 200 300 1:15,013 (A3)
 Metres

Water Supply Schedule of Works

Date: 23/06/2014

MAP 134
B91
 UBD Map

Unitywater
 Geospatial Information Systems
 Ground Floor, 33 King St
 Caboolture QLD 4510
 Inquiries: 1300 0 Unity (1300 086 489)
 Email: gis@unitywater.com



Disclaimer
 These Maps are supplied under the following conditions:-
 Mapping details are supplied from information contained in Unitywater's records which may have been furnished to Unitywater by other persons. Unitywater gives no warranty or guarantee of any kind, expressed, implied, or statutory, to the correctness or accuracy of the map details or the degree of compliance with any standards in this matter.
 Persons making decisions with financial or legal implications must not rely upon the map details shown for the purpose of determining whether any particular facts or circumstances exist and Unitywater (and its officers and agents) expressly disclaim responsibility for any loss or damage suffered as a result of placing reliance upon this information.

Legend

- Demand Projection Catchment
- Facility
- Site

Existing Assets

- Treatment Plant
- Reservoir

Future Assets

- Pump Station
- Fitting
- Reservoir
- Trunk Main

0 100 200 300 Metres 1:15,013 (A3)

Water Supply Schedule of Works

MAP 135
B92
 UBD Map

Geospatial Information Systems
 Ground Floor, 33 King St
 Caboolture QLD 4510
 Inquiries: 1300 0 Unity (1300 086 489)
 Email: gis@unitywater.com