

**Disclaimer**  
 These Maps are supplied under the following conditions:-  
 Mapping details are supplied from information contained in Unitywater's records which may have been furnished to Unitywater by other persons. Unitywater gives no warranty or guarantee of any kind, expressed, implied, or statutory, to the correctness or accuracy of the map details or the degree of compliance with any standards in this matter.  
 Persons making decisions with financial or legal implications must not rely upon the map details shown for the purpose of determining whether any particular facts or circumstances exist and Unitywater (and its officers and agents) expressly disclaim responsibility for any loss or damage suffered as a result of placing reliance upon this information.

**Legend**

- Demand Projection Catchment
- Facility
- Site

**Existing Assets**

- Pump Station
- Treatment Plant
- Reservoir
- Raw Water Main
- Trunk Main

**Future Assets**

- Pump Station
- Reservoir
- Trunk Main
- Fitting

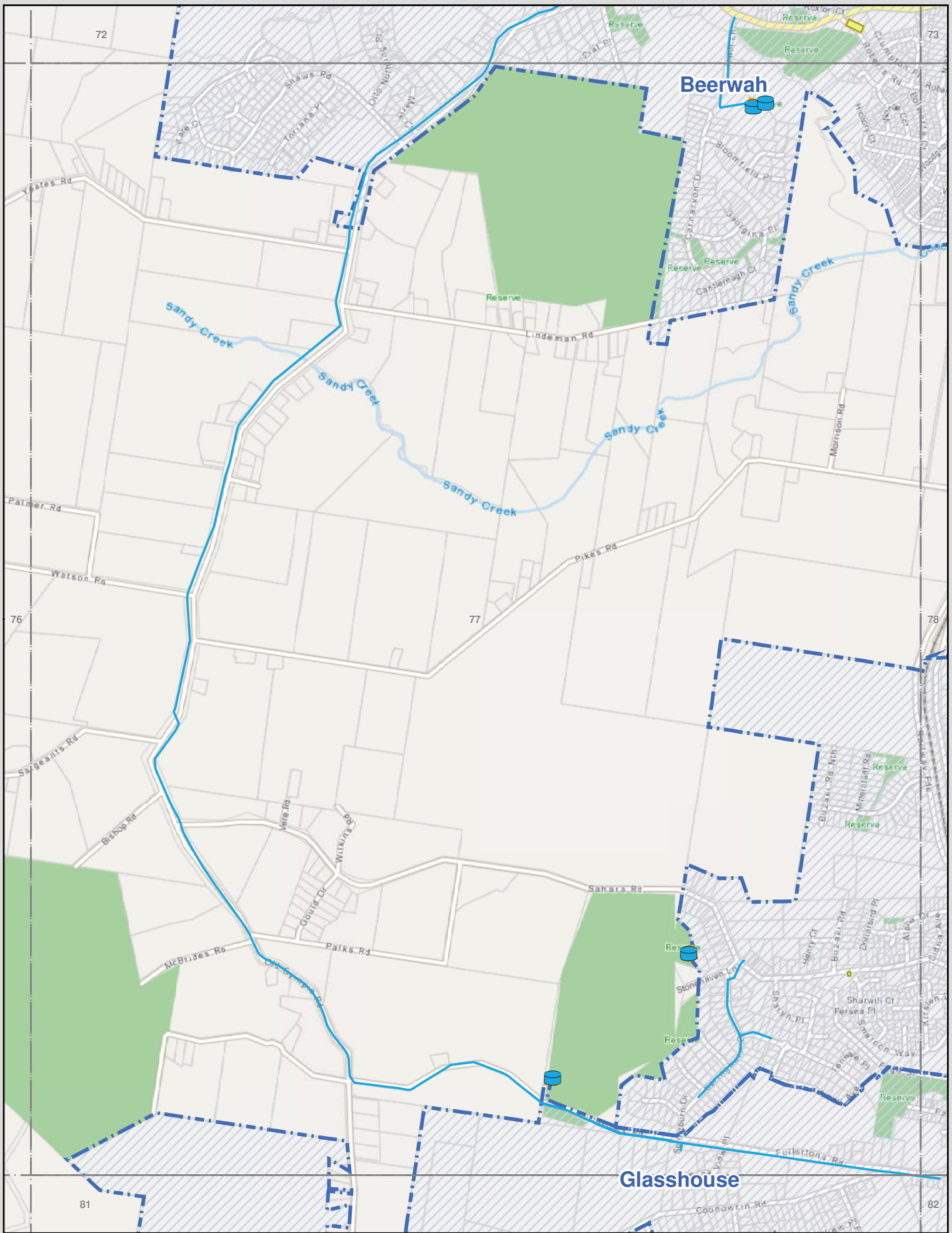
Scale: 0 100 200 300 Metres  
 1:15,013 (A3)

**Water Supply Schedule of Works**

Date: 23/06/2014

**MAP 76**  
**B34NE**  
 UBD Map

**Unitywater**  
 Geospatial Information Systems  
 Ground Floor, 33 King St  
 Caboolture QLD 4510  
 Inquiries: 1300 0 Unity (1300 086 489)  
 Email: [gis@unitywater.com](mailto:gis@unitywater.com)



**Disclaimer**  
 These Maps are supplied under the following conditions:-  
 Mapping details are supplied from information contained in Unitywater's records which may have been furnished to Unitywater by other persons. Unitywater gives no warranty or guarantee of any kind, expressed, implied, or statutory, to the correctness or accuracy of the map details or the degree of compliance with any standards in this matter.  
 Persons making decisions with financial or legal implications must not rely upon the map details shown for the purpose of determining whether any particular facts or circumstances exist and Unitywater (and its officers and agents) expressly disclaim responsibility for any loss or damage suffered as a result of placing reliance upon this information.

**Legend**

- Demand Projection Catchment
- Facility
- Site

**Existing Assets**

- Treatment Plant
- Reservoir

**Future Assets**

- Pump Station
- Raw Water Main
- Trunk Main
- Fitting
- Reservoir
- Trunk Main

0 100 200 300 Metres 1:15,013 (A3)

**Water Supply Schedule of Works**

**MAP 77**  
**S115**  
 UBD Map  
 Date: 23/06/2014

Geospatial Information Systems  
 Ground Floor, 33 King St  
 Caboolture QLD 4510  
 Inquiries: 1300 0 Unity (1300 086 489)  
 Email: [gis@unitywater.com](mailto:gis@unitywater.com)

**MAP 77**  
**S115**  
 UBD Map  
 Date: 23/06/2014

Geospatial Information Systems  
 Ground Floor, 33 King St  
 Caboolture QLD 4510  
 Inquiries: 1300 0 Unity (1300 086 489)  
 Email: [gis@unitywater.com](mailto:gis@unitywater.com)



**Disclaimer**  
 These Maps are supplied under the following conditions:-  
 Mapping details are supplied from information contained in Unitywater's records which may have been furnished to Unitywater by other persons. Unitywater gives no warranty or guarantee of any kind, expressed, implied, or statutory, to the correctness or accuracy of the map details or the degree of compliance with any standards in this matter.  
 Persons making decisions with financial or legal implications must not rely upon the map details shown for the purpose of determining whether any particular facts or circumstances exist and Unitywater (and its officers and agents) expressly disclaim responsibility for any loss or damage suffered as a result of placing reliance upon this information.

**Legend**

- Demand Projection Catchment
- Facility
- Site

**Existing Assets**

- Treatment Plant
- Reservoir
- Raw Water Main
- Trunk Main

**Future Assets**

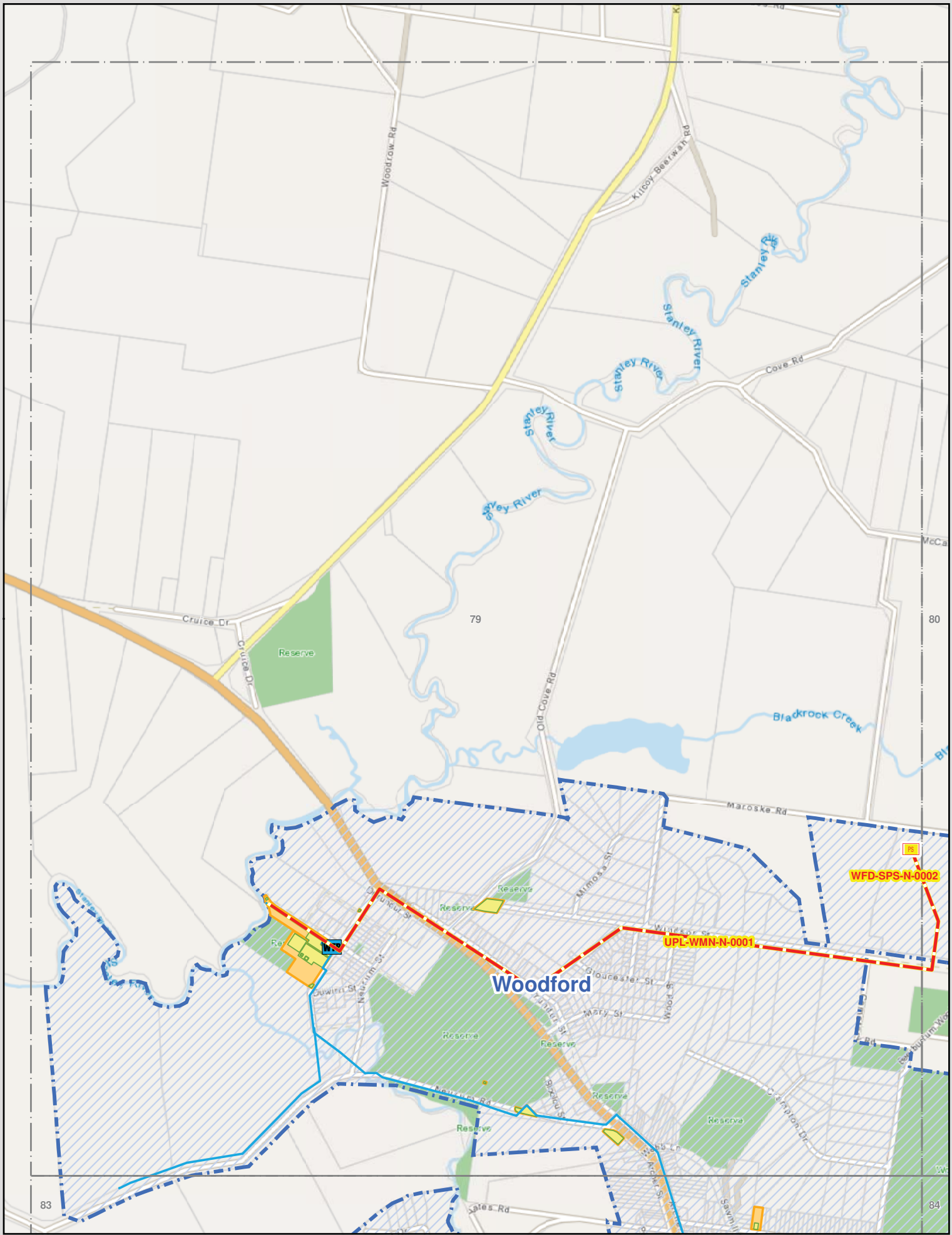
- Pump Station
- Reservoir
- Trunk Main
- Fitting

Date: 23/06/2014



# Water Supply Schedule of Works

**MAP 78**  
**S116Extd**  
 UBD Map  
  
 Geospatial Information Systems  
 Ground Floor, 33 King St  
 Caboolture QLD 4510  
 Inquiries: 1300 0 Unity (1300 086 489)  
 Email: [gis@unitywater.com](mailto:gis@unitywater.com)



**Disclaimer**  
 These Maps are supplied under the following conditions:-  
 Mapping details are supplied from information contained in Unitywater's records which may have been furnished to Unitywater by other persons. Unitywater gives no warranty or guarantee of any kind, expressed, implied, or statutory, to the correctness or accuracy of the map details or the degree of compliance with any standards in this matter.  
 Persons making decisions with financial or legal implications must not rely upon the map details shown for the purpose of determining whether any particular facts or circumstances exist and Unitywater (and its officers and agents) expressly disclaim responsibility for any loss or damage suffered as a result of placing reliance upon this information.

**Legend**

- Demand Projection Catchment
- Facility
- Site

**Existing Assets**

- Treatment Plant
- Reservoir
- Raw Water Main
- Trunk Main

**Future Assets**

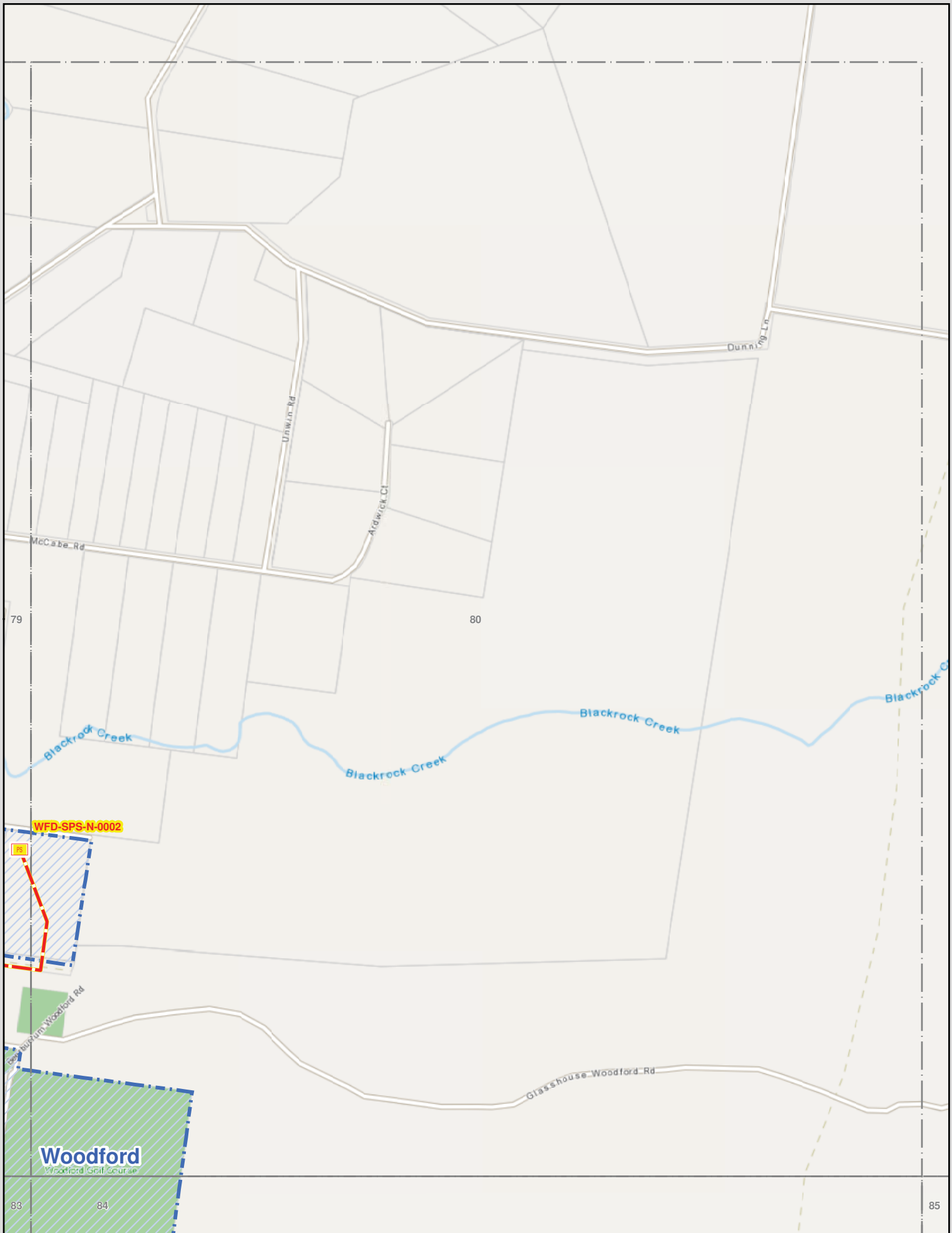
- Pump Station
- Fitting
- Reservoir
- Trunk Main

Date: 23/06/2014

0 100 200 300 Metres  
 1:15,013 (A3)

# Water Supply Schedule of Works

**MAP 79**  
**B33SW**  
 UBD Map  
 Unitywater  
 Geospatial Information Systems  
 Ground Floor, 33 King St  
 Caboolture QLD 4510  
 Inquiries: 1300 0 Unity (1300 086 489)  
 Email: [gis@unitywater.com](mailto:gis@unitywater.com)



**Disclaimer**  
 These Maps are supplied under the following conditions:-  
 Mapping details are supplied from information contained in Unitywater's records which may have been furnished to Unitywater by other persons. Unitywater gives no warranty or guarantee of any kind, expressed, implied, or statutory, to the correctness or accuracy of the map details or the degree of compliance with any standards in this matter.  
 Persons making decisions with financial or legal implications must not rely upon the map details shown for the purpose of determining whether any particular facts or circumstances exist and Unitywater (and its officers and agents) expressly disclaim responsibility for any loss or damage suffered as a result of placing reliance upon this information.

**Legend**

- Demand Projection Catchment
- Facility
- Site

**Existing Assets**

- Treatment Plant
- Reservoir

**Future Assets**

- Pump Station
- Raw Water Main
- Trunk Main

**Future Assets**

- Pump Station
- Fitting
- Reservoir
- Trunk Main

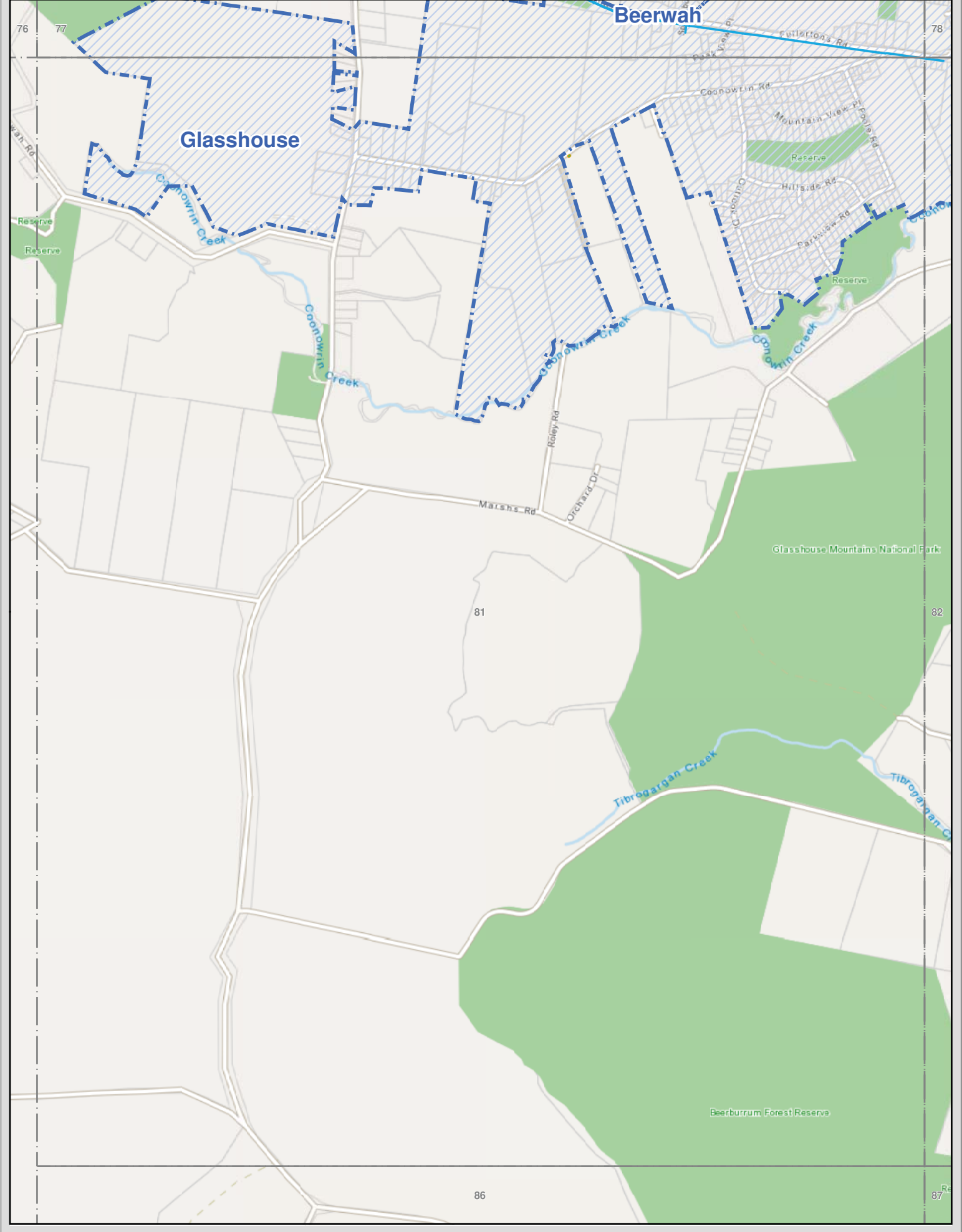
Scale: 0 100 200 300 Metres  
 1:15,013 (A3)

# Water Supply Schedule of Works

**MAP 80**  
**B33SE**  
 UBD Map

**Unitywater**  
 Geospatial Information Systems  
 Ground Floor, 33 King St  
 Caboolture QLD 4510  
 Inquiries: 1300 0 Unity (1300 086 489)  
 Email: [gis@unitywater.com](mailto:gis@unitywater.com)

Date: 23/06/2014



**Disclaimer**  
 These Maps are supplied under the following conditions:-  
 Mapping details are supplied from information contained in Unitywater's records which may have been furnished to Unitywater by other persons. Unitywater gives no warranty or guarantee of any kind, expressed, implied, or statutory, to the correctness or accuracy of the map details or the degree of compliance with any standards in this matter.  
 Persons making decisions with financial or legal implications must not rely upon the map details shown for the purpose of determining whether any particular facts or circumstances exist and Unitywater (and its officers and agents) expressly disclaim responsibility for any loss or damage suffered as a result of placing reliance upon this information.

**Legend**

- Demand Projection Catchment
- Facility
- Site

**Existing Assets**

- Treatment Plant
- Reservoir

**Future Assets**

- Pump Station
- Raw Water Main
- Trunk Main
- Fitting
- Reservoir
- Trunk Main

0 100 200 300 Metres 1:15,013 (A3)

# Water Supply Schedule of Works

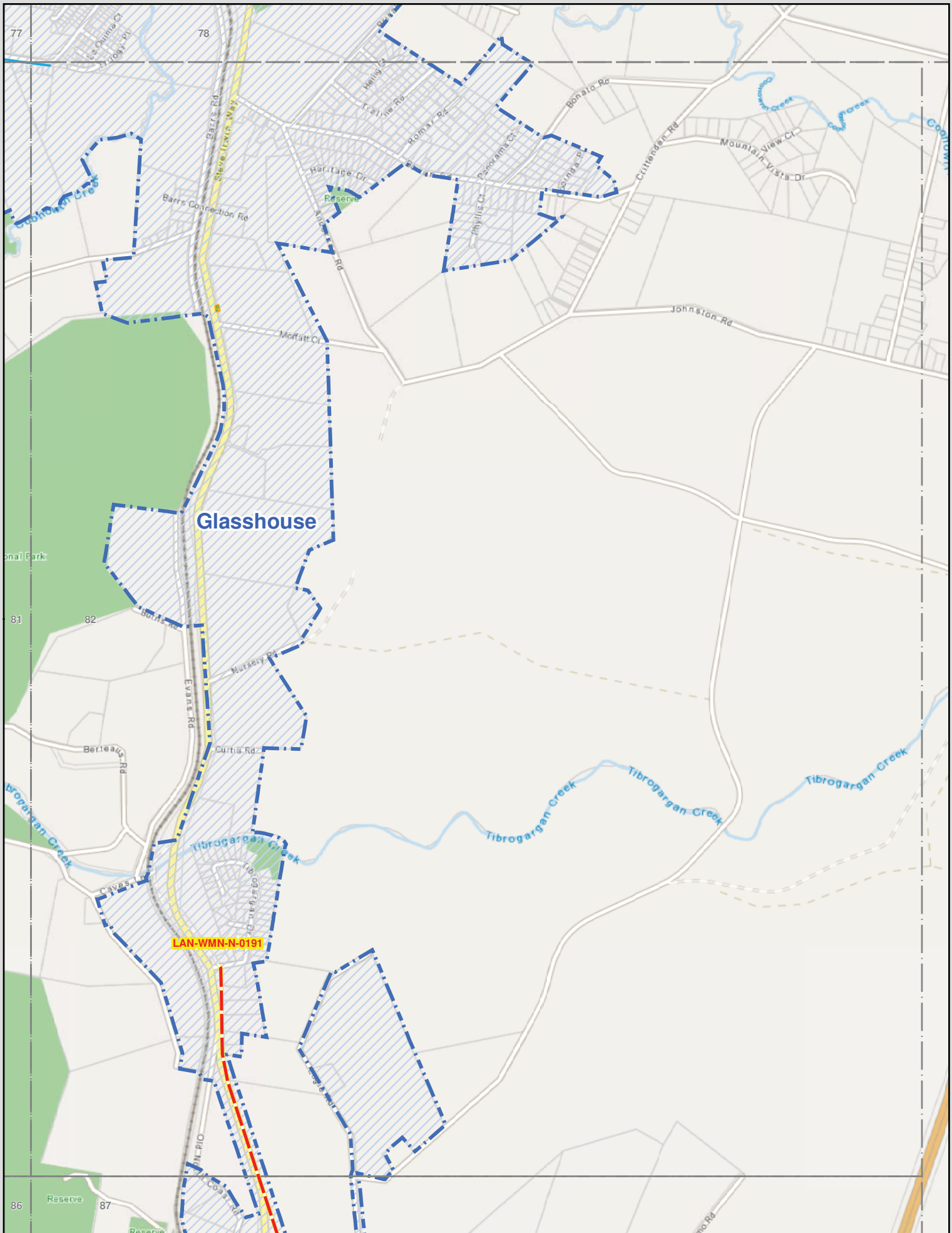
**MAP 81**

**S125**  
 UBD Map

Unitywater

Geospatial Information Systems  
 Ground Floor, 33 King St  
 Caboolture QLD 4510  
 Inquiries: 1300 0 Unity (1300 086 489)  
 Email: [gis@unitywater.com](mailto:gis@unitywater.com)

Date: 23/06/2014



**Disclaimer**  
 These Maps are supplied under the following conditions:-  
 Mapping details are supplied from information contained in Unitywater's records which may have been furnished to Unitywater by other persons. Unitywater gives no warranty or guarantee of any kind, expressed, implied, or statutory, to the correctness or accuracy of the map details or the degree of compliance with any standards in this matter.  
 Persons making decisions with financial or legal implications must not rely upon the map details shown for the purpose of determining whether any particular facts or circumstances exist and Unitywater (and its officers and agents) expressly disclaim responsibility for any loss or damage suffered as a result of placing reliance upon this information.

**Legend**

- Demand Projection Catchment
- Facility
- Site

**Existing Assets**

- Treatment Plant
- Reservoir
- Raw Water Main
- Trunk Main

**Future Assets**

- Pump Station
- Fitting
- Reservoir
- Trunk Main

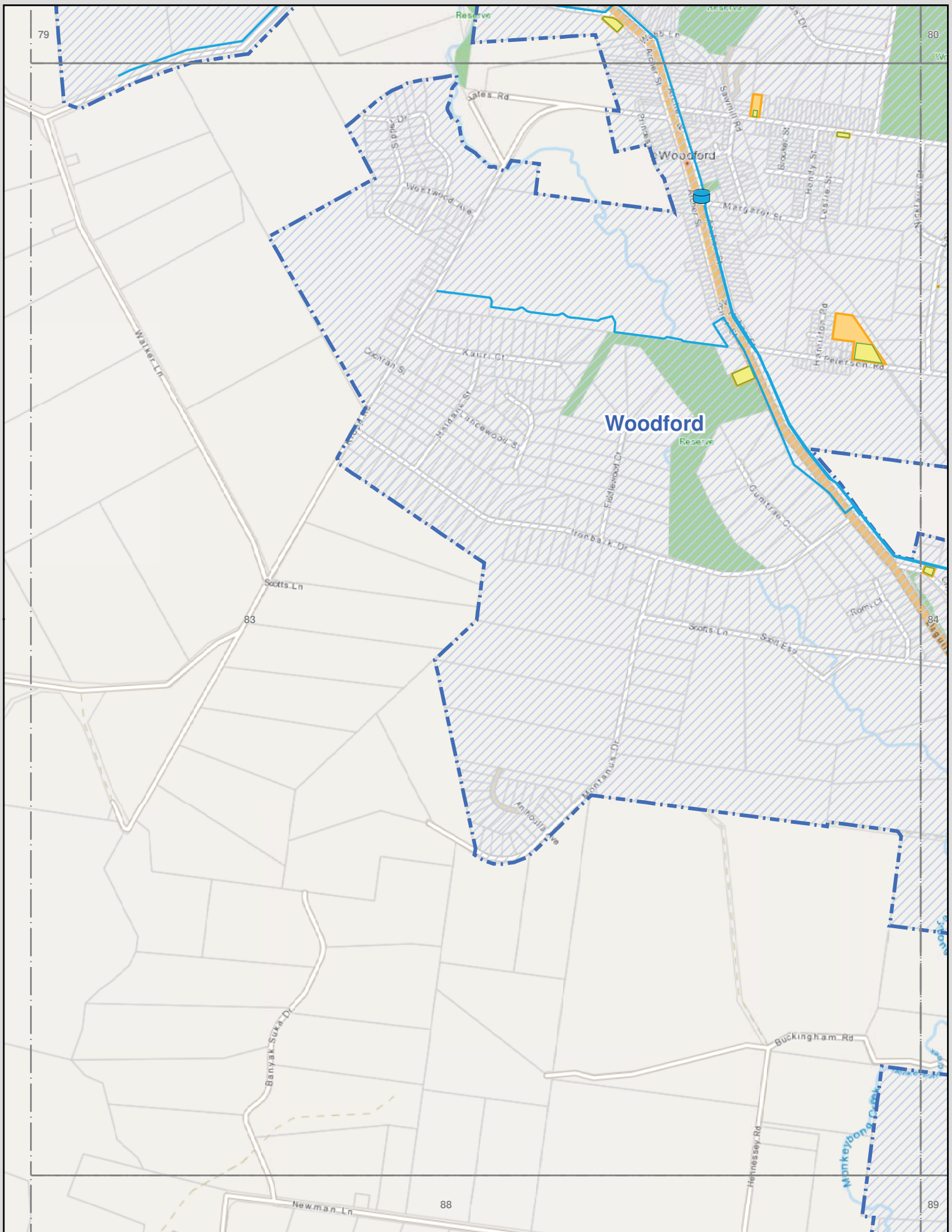
Date: 23/06/2014

0 100 200 300 Metres  
 1:15,013 (A3)

# Water Supply Schedule of Works

**MAP 82**  
**S126**  
 UBD Map

Geospatial Information Systems  
 Ground Floor, 33 King St  
 Caboolture QLD 4510  
 Inquiries: 1300 0 Unity (1300 086 489)  
 Email: [gis@unitywater.com](mailto:gis@unitywater.com)



**Disclaimer**  
 These Maps are supplied under the following conditions:-  
 Mapping details are supplied from information contained in Unitywater's records which may have been furnished to Unitywater by other persons. Unitywater gives no warranty or guarantee of any kind, expressed, implied, or statutory, to the correctness or accuracy of the map details or the degree of compliance with any standards in this matter.  
 Persons making decisions with financial or legal implications must not rely upon the map details shown for the purpose of determining whether any particular facts or circumstances exist and Unitywater (and its officers and agents) expressly disclaim responsibility for any loss or damage suffered as a result of placing reliance upon this information.

**Legend**

- Demand Projection Catchment
- Facility
- Site

**Existing Assets**

- Treatment Plant
- Reservoir
- Raw Water Main
- Trunk Main

**Future Assets**

- Pump Station
- Fitting
- Reservoir
- Trunk Main

Date: 23/06/2014

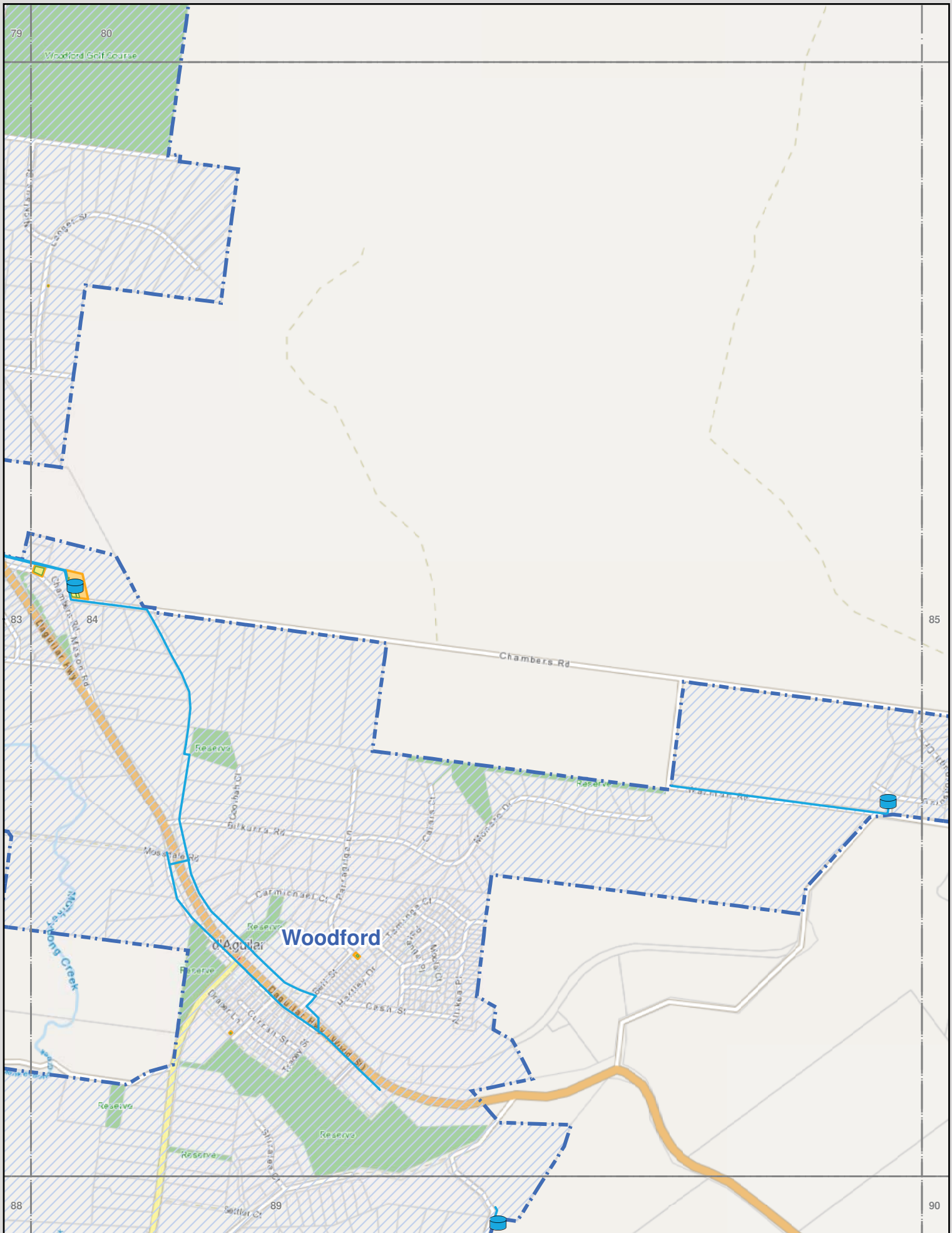
0 100 200 300 Metres  
 1:15,013 (A3)

# Water Supply Schedule of Works

**MAP 83**  
**B35NW**  
 UBD Map

Unitywater  
 Geospatial Information Systems  
 Ground Floor, 33 King St  
 Caboolture QLD 4510  
 Inquiries: 1300 0 Unity (1300 086 489)  
 Email: [gis@unitywater.com](mailto:gis@unitywater.com)





**Disclaimer**  
 These Maps are supplied under the following conditions:-  
 Mapping details are supplied from information contained in Unitywater's records which may have been furnished to Unitywater by other persons. Unitywater gives no warranty or guarantee of any kind, expressed, implied, or statutory, to the correctness or accuracy of the map details or the degree of compliance with any standards in this matter.  
 Persons making decisions with financial or legal implications must not rely upon the map details shown, for the purpose of determining whether any particular facts or circumstances exist and Unitywater (and its officers and agents) expressly disclaim responsibility for any loss or damage suffered as a result of placing reliance upon this information.

**Legend**

- Demand Projection Catchment
- Facility
- Site

**Existing Assets**

- Treatment Plant
- Reservoir
- Pump Station
- Raw Water Main
- Trunk Main

**Future Assets**

- Pump Station
- Fitting
- Reservoir
- Trunk Main

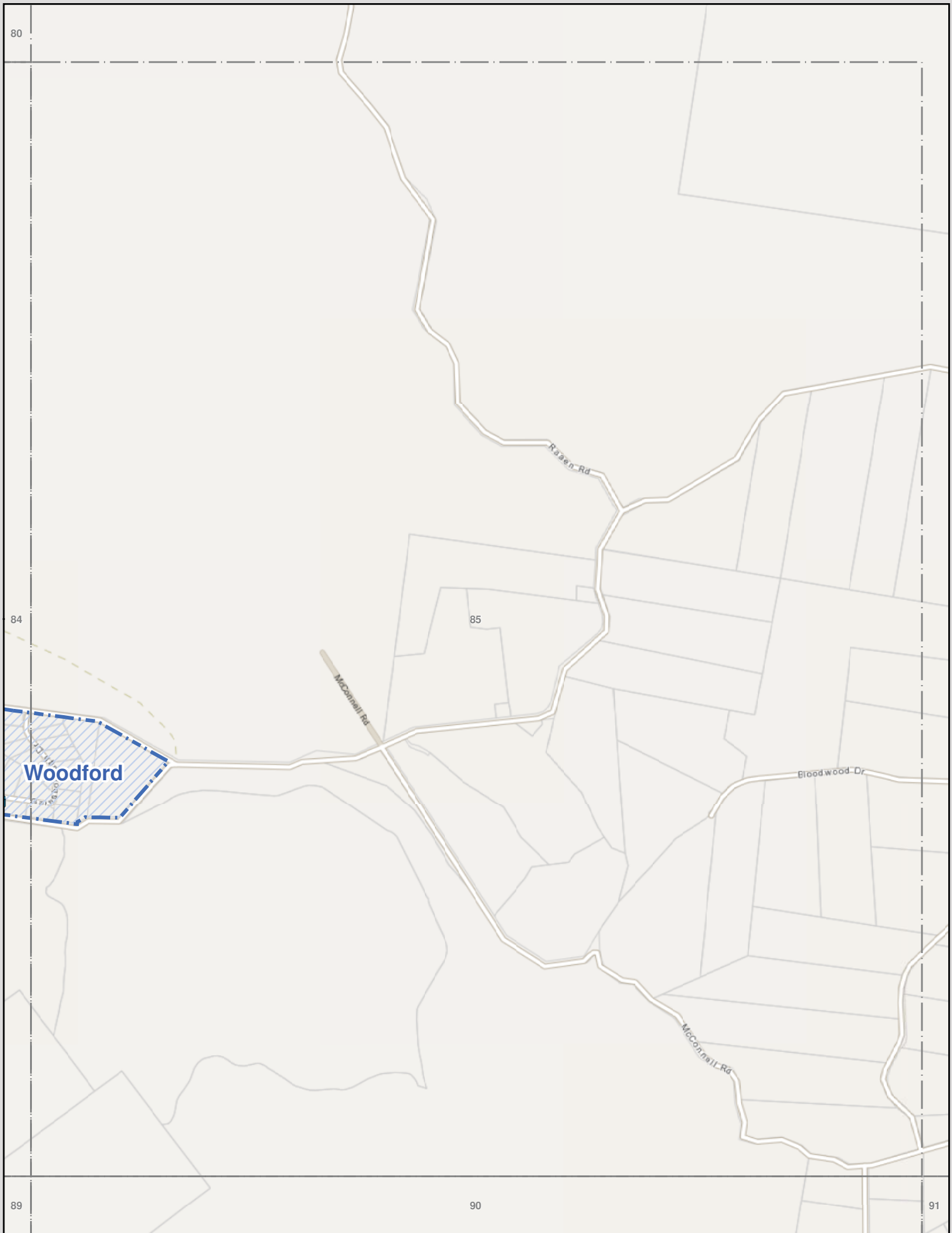
Scale: 0 100 200 300 Metres  
 1:15,013 (A3)

**Water Supply Schedule of Works**

Date: 23/06/2014

**MAP 84**  
**B35NE**  
 UBD Map

Unitywater  
 Geospatial Information Systems  
 Ground Floor, 33 King St  
 Caboolture QLD 4510  
 Inquiries: 1300 0 Unity (1300 086 489)  
 Email: [gis@unitywater.com](mailto:gis@unitywater.com)



**Disclaimer**  
 These Maps are supplied under the following conditions:-  
 Mapping details are supplied from information contained in Unitywater's records which may have been furnished to Unitywater by other persons. Unitywater gives no warranty or guarantee of any kind, expressed, implied, or statutory, to the correctness or accuracy of the map details or the degree of compliance with any standards in this matter.  
 Persons making decisions with financial or legal implications must not rely upon the map details shown for the purpose of determining whether any particular facts or circumstances exist and Unitywater (and its officers and agents) expressly disclaim responsibility for any loss or damage suffered as a result of placing reliance upon this information.

**Legend**

- Demand Projection Catchment
- Facility
- Site

**Existing Assets**

- Treatment Plant
- Reservoir
- Pump Station
- Raw Water Main
- Trunk Main

**Future Assets**

- Pump Station
- Reservoir
- Trunk Main
- Fitting

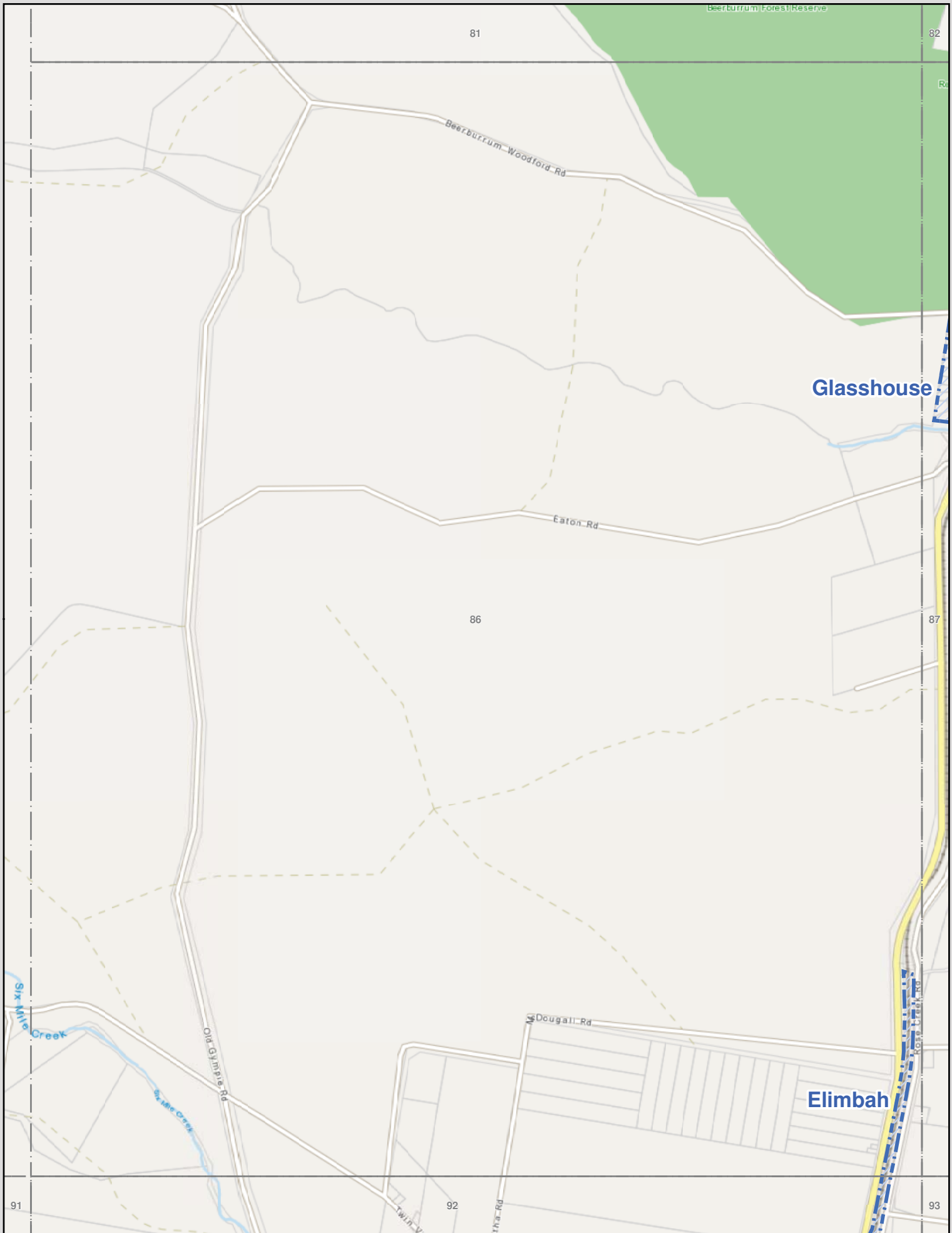
Date: 23/06/2014

0 100 200 300 Metres  
 1:15,013 (A3)

# Water Supply Schedule of Works

**MAP 85**  
**B36NW**  
 UBD Map

Geospatial Information Systems  
 Ground Floor, 33 King St  
 Caboolture QLD 4510  
 Inquiries: 1300 0 Unity (1300 086 489)  
 Email: [gis@unitywater.com](mailto:gis@unitywater.com)



**Disclaimer**  
 These Maps are supplied under the following conditions:-  
 Mapping details are supplied from information contained in Unitywater's records which may have been furnished to Unitywater by other persons. Unitywater gives no warranty or guarantee of any kind, expressed, implied, or statutory, to the correctness or accuracy of the map details or the degree of compliance with any standards in this matter.  
 Persons making decisions with financial or legal implications must not rely upon the map details shown for the purpose of determining whether any particular facts or circumstances exist and Unitywater (and its officers and agents) expressly disclaim responsibility for any loss or damage suffered as a result of placing reliance upon this information.

**Legend**

- Demand Projection Catchment
- Facility
- Site

**Existing Assets**

- Treatment Plant
- Reservoir
- Raw Water Main
- Trunk Main

**Future Assets**

- Pump Station
- Fitting
- Reservoir
- Trunk Main

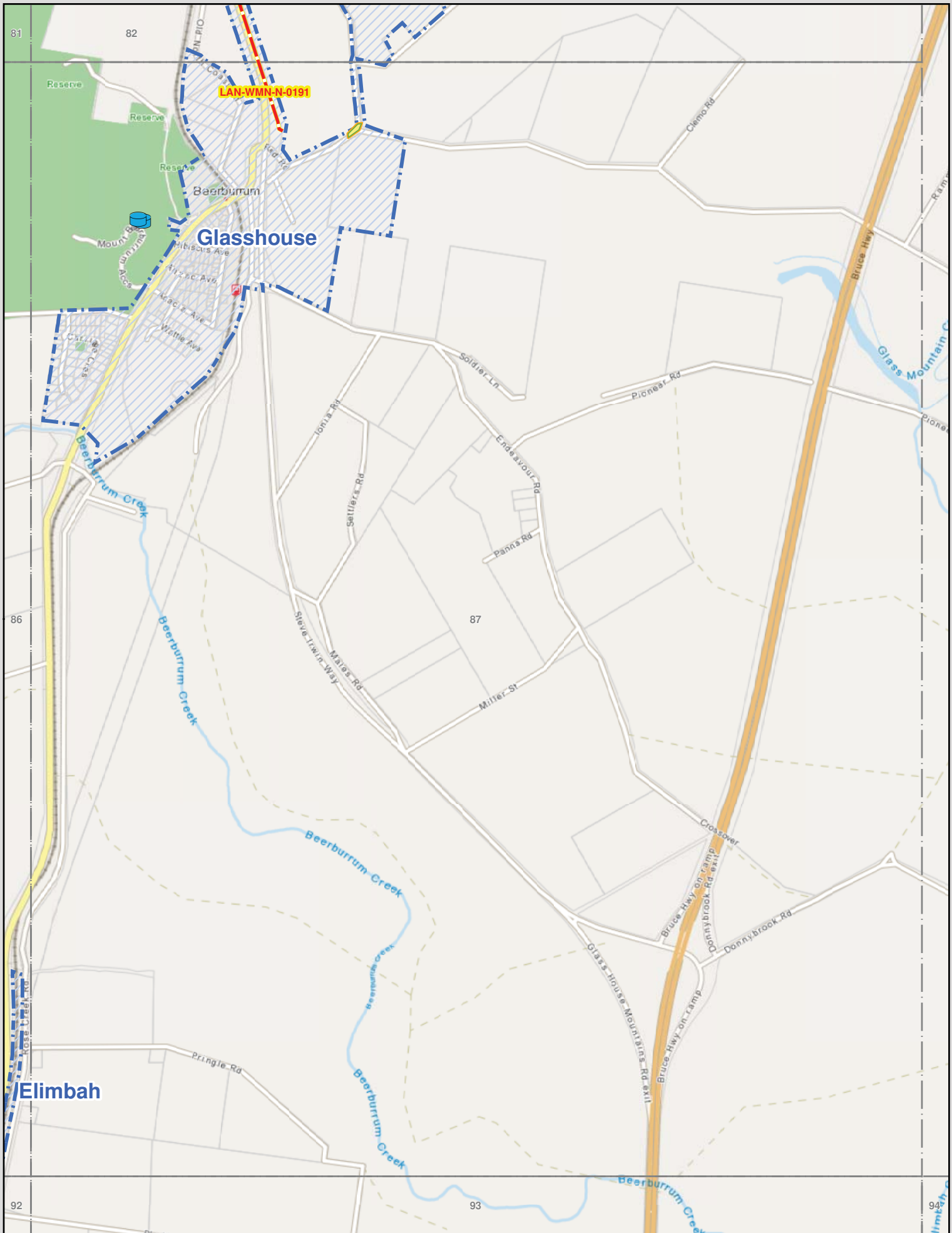
Date: 23/06/2014

0 100 200 300 Metres  
 1:15,013 (A3)

# Water Supply Schedule of Works

**MAP 86**  
**S135**  
 UBD Map

Geospatial Information Systems  
 Ground Floor, 33 King St  
 Caboolture QLD 4510  
 Inquiries: 1300 0 Unity (1300 086 489)  
 Email: [gis@unitywater.com](mailto:gis@unitywater.com)



**Disclaimer**  
 These Maps are supplied under the following conditions:-  
 Mapping details are supplied from information contained in Unitywater's records which may have been furnished to Unitywater by other persons. Unitywater gives no warranty or guarantee of any kind, expressed, implied, or statutory, to the correctness or accuracy of the map details or the degree of compliance with any standards in this matter.  
 Persons making decisions with financial or legal implications must not rely upon the map details shown for the purpose of determining whether any particular facts or circumstances exist and Unitywater (and its officers and agents) expressly disclaim responsibility for any loss or damage suffered as a result of placing reliance upon this information.

**Legend**

- Demand Projection Catchment
- Facility
- Site

**Existing Assets**

- Treatment Plant
- Reservoir

**Future Assets**

- Pump Station
- Fitting
- Reservoir
- Trunk Main

0 100 200 300 1:15,013 (A3)  
 Metres

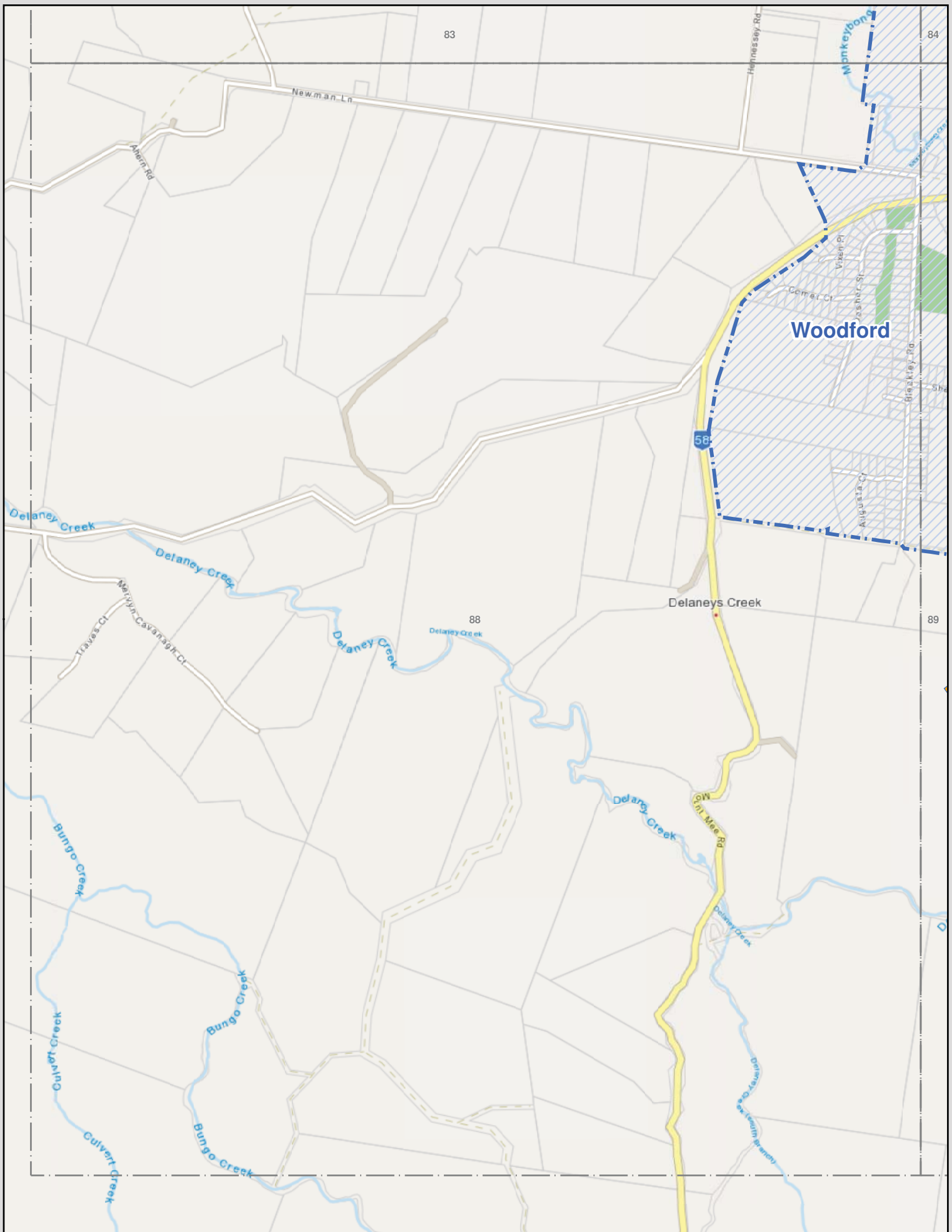
**Water Supply Schedule of Works**

Date: 23/06/2014

**MAP 87**

**S136**  
 UBD Map

Geospatial Information Systems  
 Ground Floor, 33 King St  
 Caboolture QLD 4510  
 Inquiries: 1300 0 Unity (1300 086 489)  
 Email: [gis@unitywater.com](mailto:gis@unitywater.com)



**Disclaimer**  
 These Maps are supplied under the following conditions:-  
 Mapping details are supplied from information contained in Unitywater's records which may have been furnished to Unitywater by other persons. Unitywater gives no warranty or guarantee of any kind, expressed, implied, or statutory, to the correctness or accuracy of the map details or the degree of compliance with any standards in this matter.  
 Persons making decisions with financial or legal implications must not rely upon the map details shown for the purpose of determining whether any particular facts or circumstances exist and Unitywater (and its officers and agents) expressly disclaim responsibility for any loss or damage suffered as a result of placing reliance upon this information.

**Legend**

- Demand Projection Catchment
- Facility
- Site

**Existing Assets**

- Treatment Plant
- Reservoir
- Raw Water Main
- Trunk Main

**Pump Station**

- Pump Station

**Future Assets**

- Fitting
- Reservoir
- Trunk Main

0 100 200 300 Metres

1:15,013 (A3)

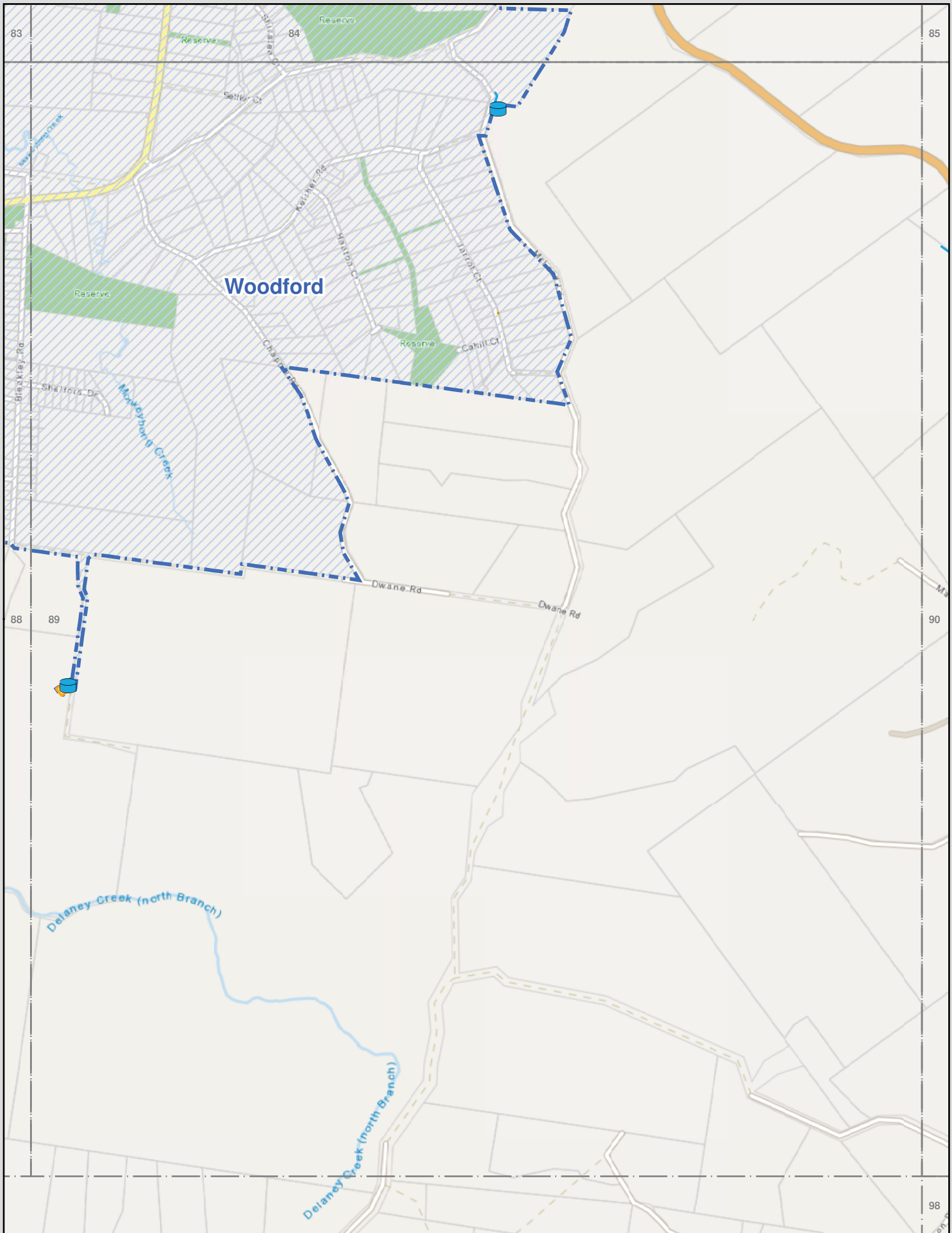
# Water Supply Schedule of Works

**MAP 88**

**B35SW**  
 UBD Map

Geospatial Information Systems  
 Ground Floor, 33 King St  
 Caboolture QLD 4510  
 Inquiries: 1300 0 Unity (1300 086 489)  
 Email: [gis@unitywater.com](mailto:gis@unitywater.com)

Date: 23/06/2014



**Disclaimer**  
 These Maps are supplied under the following conditions:-  
 Mapping details are supplied from information contained in Unitywater's records which may have been furnished to Unitywater by other persons. Unitywater gives no warranty or guarantee of any kind, expressed, implied, or statutory, to the correctness or accuracy of the map details or the degree of compliance with any standards in this matter.  
 Persons making decisions with financial or legal implications must not rely upon the map details shown for the purpose of determining whether any particular facts or circumstances exist and Unitywater (and its officers and agents) expressly disclaim responsibility for any loss or damage suffered as a result of placing reliance upon this information.

**Legend**

- Demand Projection Catchment
- Facility
- Site

**Existing Assets**

- Treatment Plant
- Reservoir

- Pump Station
- Raw Water Main
- Trunk Main

**Future Assets**

- Fitting

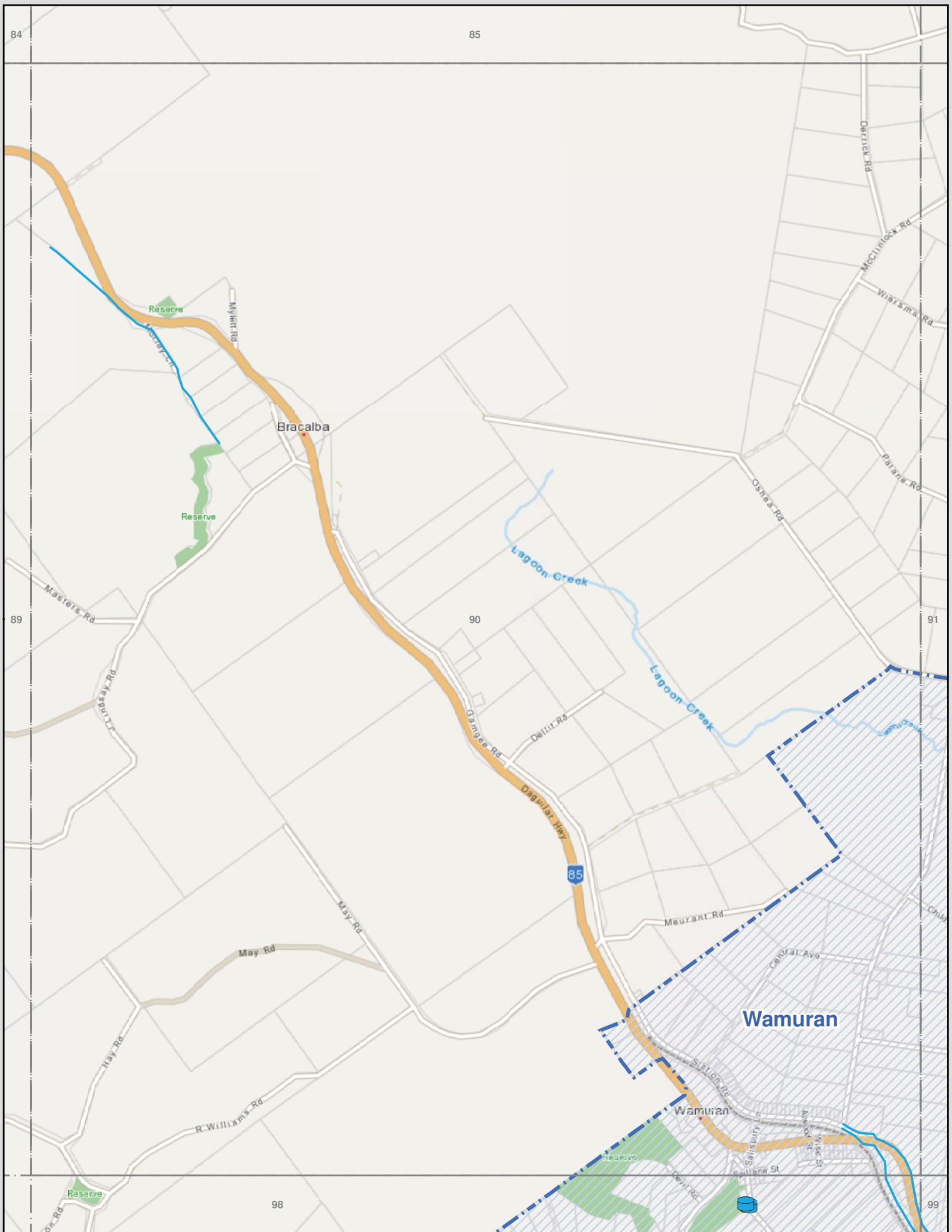
- Pump Station
- Reservoir
- Trunk Main

Date: 23/06/2014

0 100 200 300 Metres  
 1:15,013 (A3)

# Water Supply Schedule of Works

**MAP 89**  
**B35SE**  
 UBD Map  
 Unitywater  
 Geospatial Information Systems  
 Ground Floor, 33 King St  
 Caboolture QLD 4510  
 Inquiries: 1300 0 Unity (1300 086 489)  
 Email: [gis@unitywater.com](mailto:gis@unitywater.com)



**Disclaimer**  
 These Maps are supplied under the following conditions:-  
 Mapping details are supplied from information contained in Unitywater's records which may have been furnished to Unitywater by other persons. Unitywater gives no warranty or guarantee of any kind, expressed, implied, or statutory, to the correctness or accuracy of the map details or the degree of compliance with any standards in this matter.  
 Persons making decisions with financial or legal implications should not rely upon the map details shown for the purpose of determining whether any particular facts or circumstances exist and Unitywater (and its officers and agents) expressly disclaim responsibility for any loss or damage suffered as a result of placing reliance upon this information.

**Legend**

- Demand Projection Catchment
- Facility
- Site

**Existing Assets**

- Treatment Plant
- Reservoir
- Raw Water Main
- Trunk Main

**Future Assets**

- Pump Station
- Fitting
- Reservoir
- Trunk Main

Scale: 0 100 200 300 Metres  
 1:15,013 (A3)

**Water Supply Schedule of Works**

Date: 23/06/2014

**MAP 90**  
**B36SW**  
 UBD Map

Unitywater

Geospatial Information Systems  
 Ground Floor, 33 King St  
 Caboolture QLD 4510  
 Inquiries: 1300 0 Unity (1300 086 489)  
 Email: [gis@unitywater.com](mailto:gis@unitywater.com)